SEC. 20 TN.02S RG.08E

109–45

CAMBRIA PARCEL 4

CAB "C" SLIDE 198

AREA CODE
4411

SPECIAL DISTRICTS
24002

THIS MAP IS FOR TAX PURPOSES ONLY.

THIS OFFICE WILL NOT ASSUME LIABILITY FOR REPRESENTATION, MEASUREMENTS OR ACREAGE.

THE ORIGINAL PLAT OF THIS SUBDIVISION IS ON FILE WITH THE PINAL COUNTY RECORDERS OFFICE, FOR COMPLETE INFORMATION OF PLAT AND CC&R's CALL (520) 868–7100.

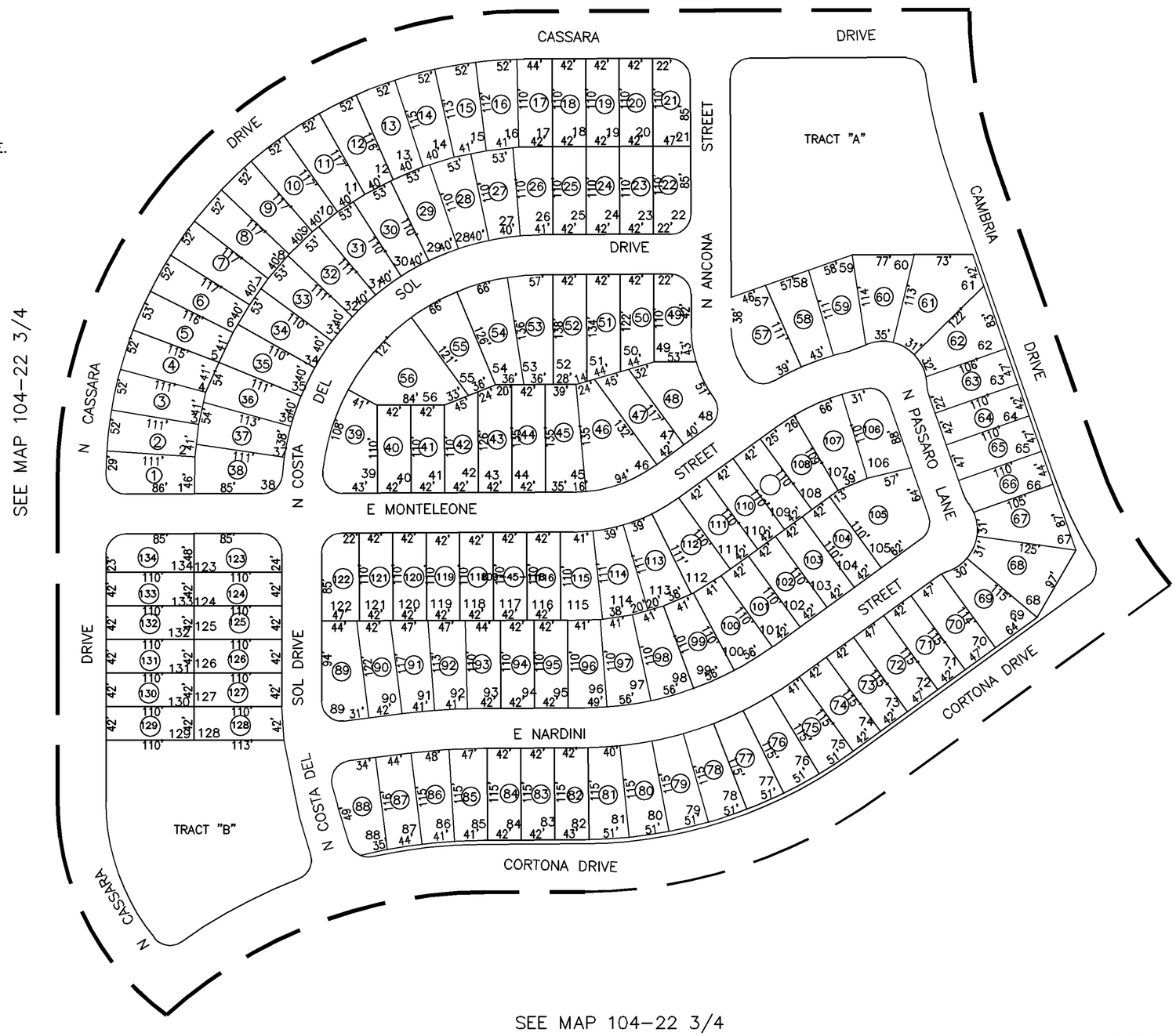

ALL TRACTS
UNDER 109–45–135B

VICINITY MAP

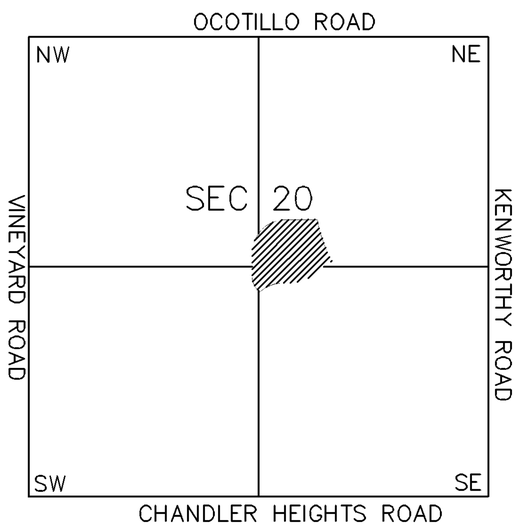

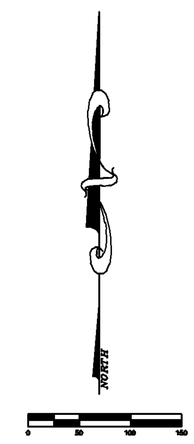

SCALE: 1" = 150'

UPDATED BY: DN
01–31–2007

PINAL COUNTY ASSESSORS MAP