AREA CODE
4321

SPECIAL DISTRICTS
24002

SEC. 32 TN.01N RG.09E

107–23

PARCEL 27–B @
SUPERSTITION FOOTHILLS
CAB "C" SLIDE 167

SEE MAP 107–21

THIS MAP IS FOR TAX PURPOSES ONLY.

THIS OFFICE WILL NOT ASSUME LIABILITY FOR REPRESENTATION, MEASUREMENTS OR ACREAGE.

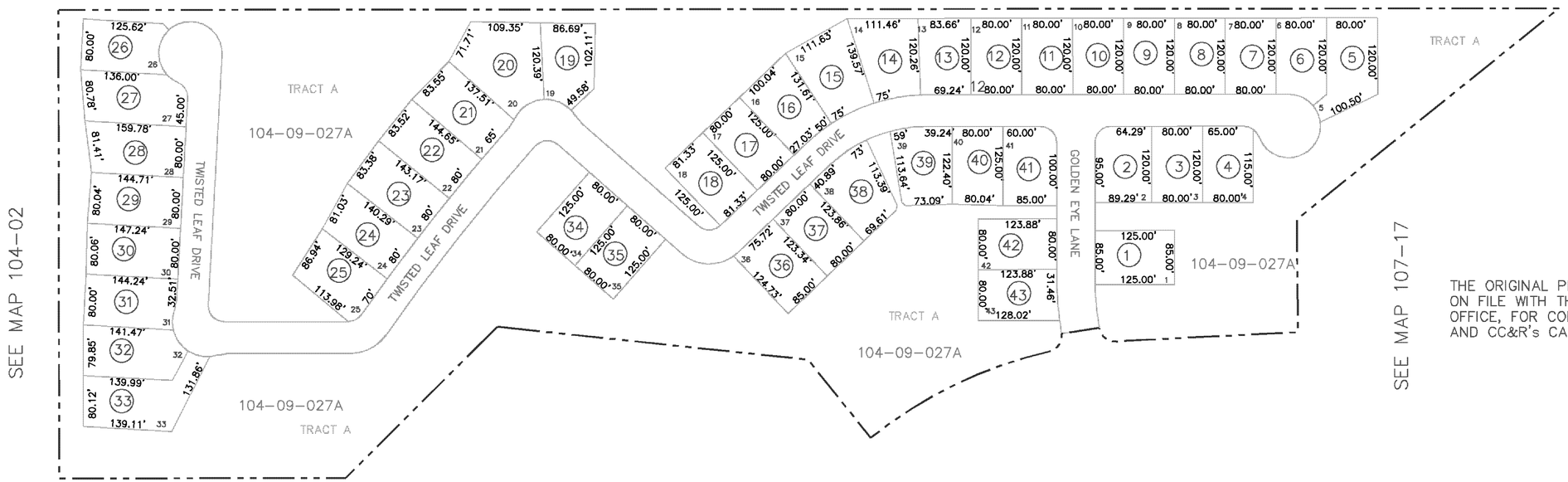

THE ORIGINAL PLAT OF THIS SUBDIVISION IS ON FILE WITH THE PINAL COUNTY RECORDERS OFFICE, FOR COMPLETE INFORMATION OF PLAT AND CC&R's CALL (520) 868–7100.

VICINITY MAP

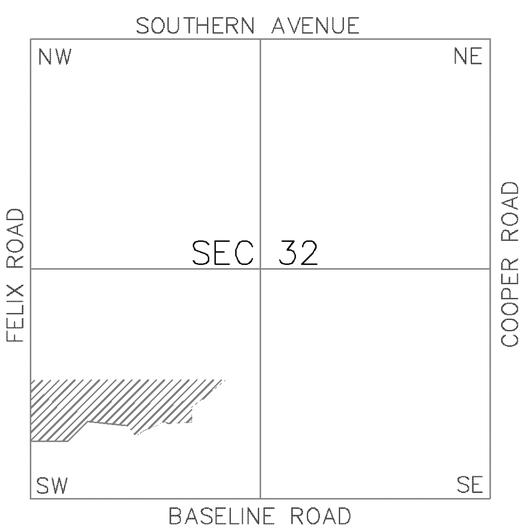

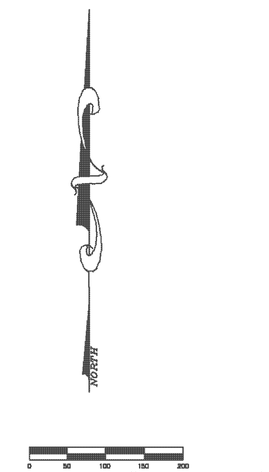

SCALE: 1" = 200'

09–25–2003

PINAL COUNTY ASSESSORS MAP