SEC. 11 TN.3S RG.7E

COMMON AREA 516-01-653A INCLUDES:

SAN TAN HEIGHTS PARCEL A-1: TRACTS A THRU C
SAN TAN HEIGHTS PARCEL A-2: TRACTS A THRU D
SAN TAN HEIGHTS PARCEL A-3: TRACTS A THRU C
SAN TAN HEIGHTS PARCEL A-4: TRACTS A THRU C
SAN TAN HEIGHTS PARCEL A-5: TRACTS A THRU C
SAN TAN HEIGHTS PARCEL A-6: TRACTS A THRU C
SAN TAN HEIGHTS PARCEL A-7: TRACTS A THRU C
SAN TAN HEIGHTS PARCEL A-8: TRACTS A THRU D
SAN TAN HEIGHTS PARCEL A-9: TRACTS A THRU C
SAN TAN HEIGHTS PARCEL C-6: TRACTS A & B
SAN TAN HEIGHTS PARCEL C-7: TRACTS A THRU C
SAN TAN HEIGHTS PARCEL C-8: TRACTS A THRU C
SAN TAN HEIGHTS PARCEL C-9: TRACTS A THRU C
SAN TAN HEIGHTS PARCEL C-10: TRACTS A THRU C
SAN TAN HEIGHTS PARCEL C-11: TRACTS A THRU C
SAN TAN HEIGHTS PARCEL C-12: TRACTS A THRU F
SAN TAN HEIGHTS PARCEL C-13: TRACT A

516-01_2

SAN TAN HEIGHTS
PARCELS C-6

CAB G - SLD 023

SEE MAP 516-01_1

CANCELED PARCEL #
509-12-003X

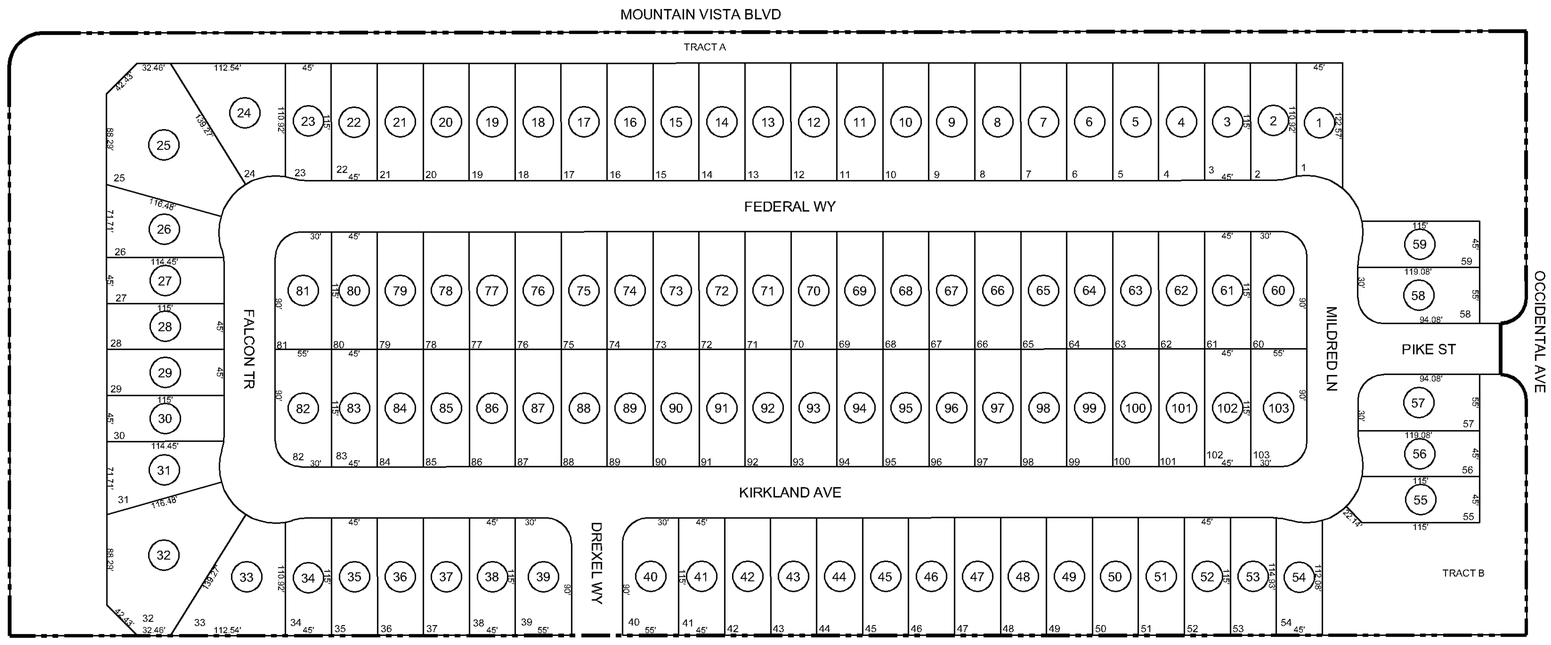

SEE MAP 509-02

SEE MAP 516-01_3

SEE MAP 516-01_4

LOCATION MAP

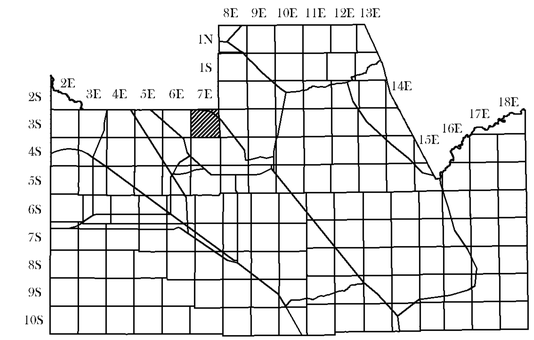

VICINITY MAP

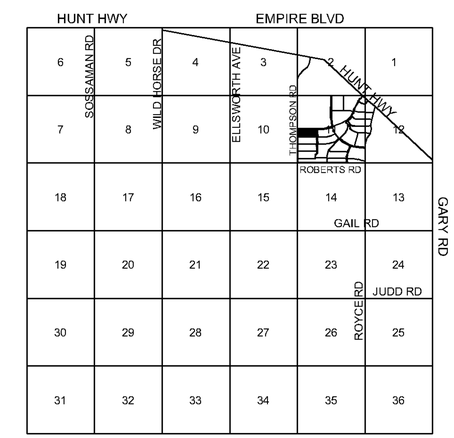

NORTH

0 50 100 150

FEET

08-29-2008
UPDATED BY: MLB

THIS MAP IS FOR VALUATION PURPOSES ONLY.
THIS OFFICE WILL NOT ASSUME LIABILITY FOR
REPRESENTATION, MEASUREMENTS OR ACREAGE.
SURVEYS & SUBDIVISION PLATS ARE ON FILE
WITH THE PINAL COUNTY RECORDER'S OFFICE.

PINAL COUNTY ASSESSORS MAP