SEC. 26, TN.4S RG.3E

THIS MAP IS FOR TAX PURPOSES ONLY.

THIS OFFICE WILL NOT ASSUME LIABILITY FOR REPRESENTATION, MEASUREMENTS OR ACREAGE.

THE ORIGINAL PLAT OF THIS SUBDIVISION IS ON FILE WITH THE PINAL COUNTY RECORDERS OFFICE, FOR COMPLETE INFORMATION OF PLAT

CANCELED PARCEL #
510-24-004A, 004B, 004C, 004D, 004E

SEE MAP 510-25

SEE MAP 512-44_2

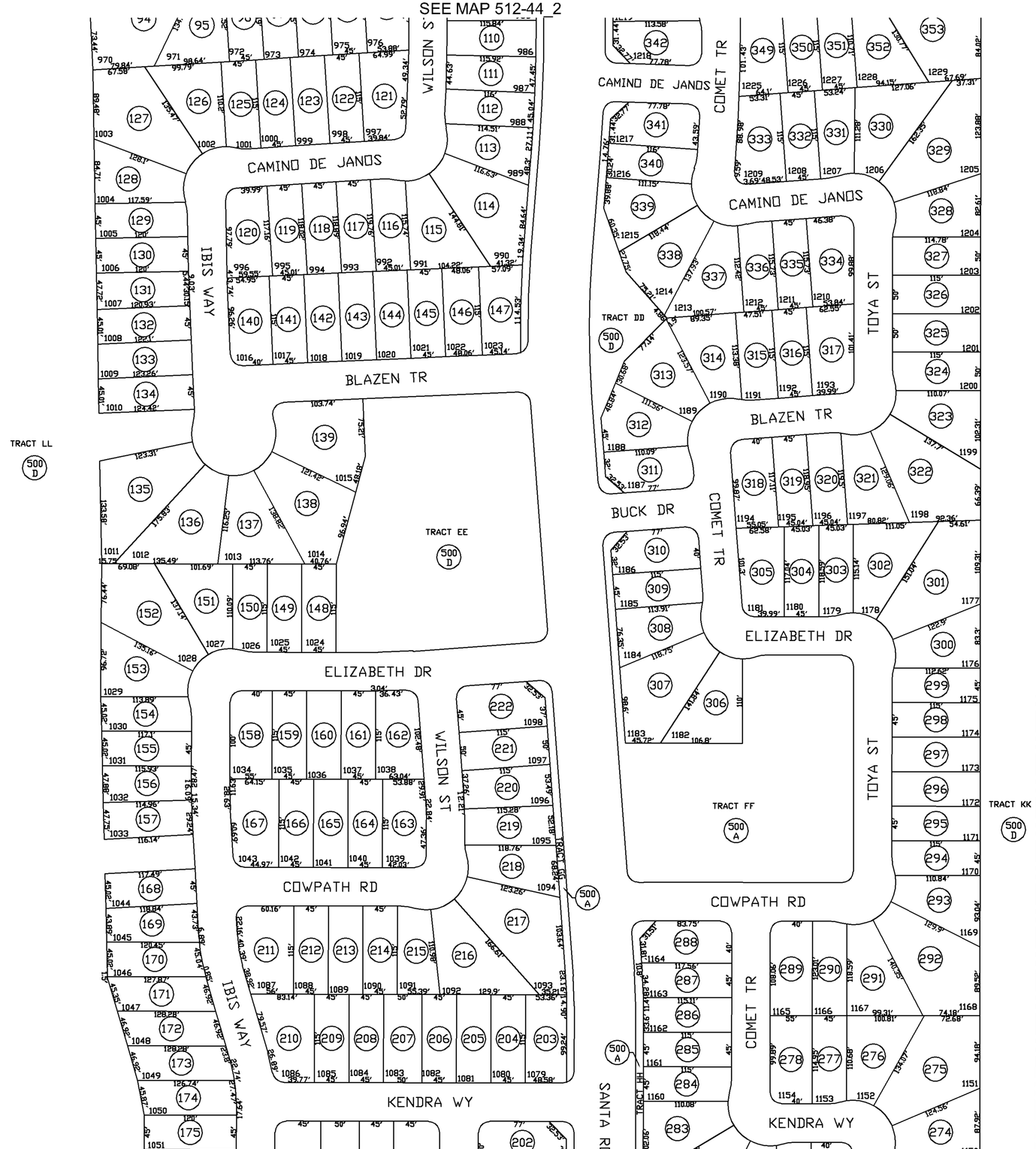

SEE MAP 512-44_4

SEE MAP 510-24_2

512-44_3

SENITA
UNIT 3

CAB F - SLD 171

SENTITA UNIT 1 TRACTS A, B, C, F, G, H, J, K, AND SENITA UNIT 3 TRACTS V, W, Y, AA, BB, CC, DD, EE, KK, LL.
ALL ARE UNDER PARCEL # 512-44-500D

LOCATION MAP

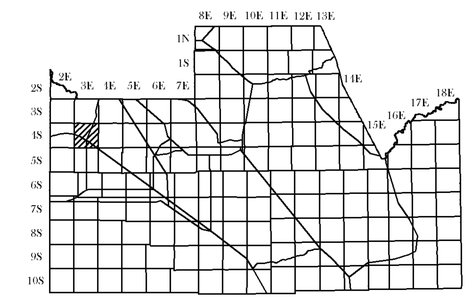

SCALE: 1" = 150'
9-10-2007
UPDATED BY : TH

NORTH

VICINITY MAP

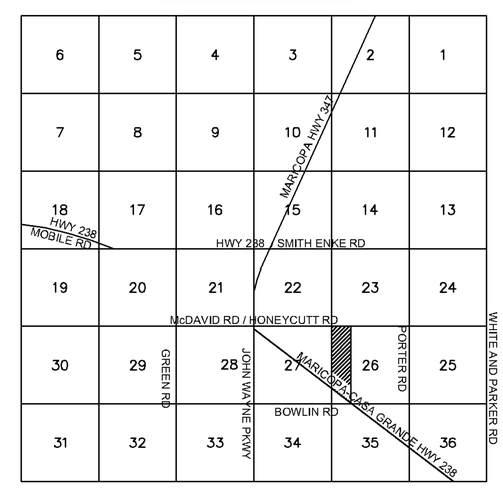

PINAL COUNTY ASSESSORS MAP