SEC. 28 & 33, TN.4S RG.3E

ALTERRA NORTH TRACTS: A THRU D; K THRU M; & A PORTION OF O;
& ALTERRA SOUTH TRACTS: A THRU F = 512-37-680A

ALTERRA SOUTH TRACTS: G, H, I, J, K, L, M & N = 512-37-682A

512-37_2

ALTERRA SOUTH
CAB E - SLD 089

SEE MAP 512-37_1

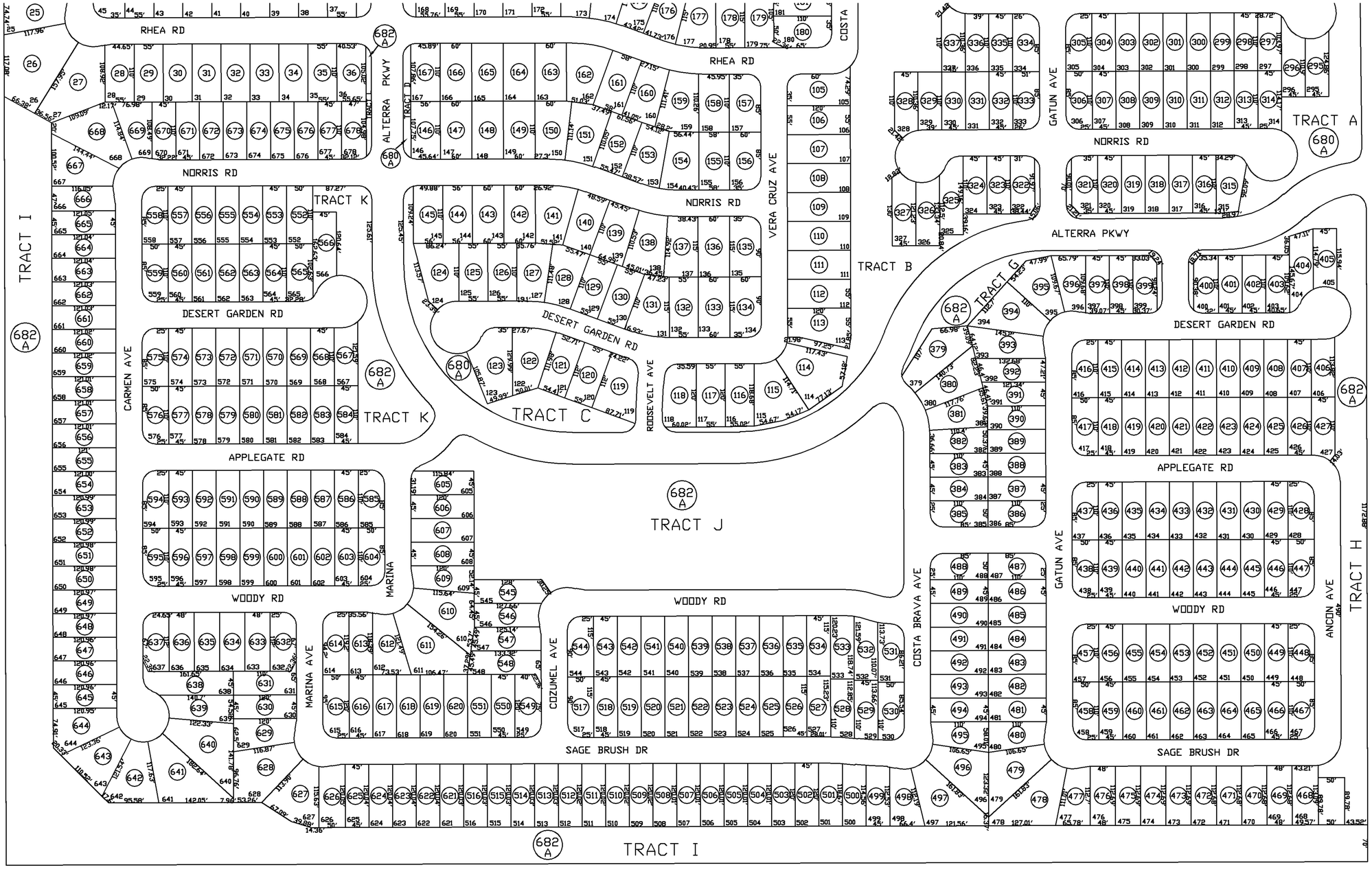

MAP 510-12

SEE MAP 510-12

SEE MAP 510-12

LOCATION MAP

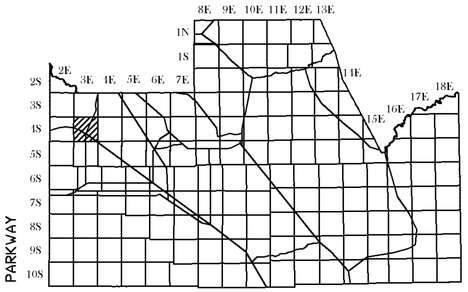

VICINITY MAP

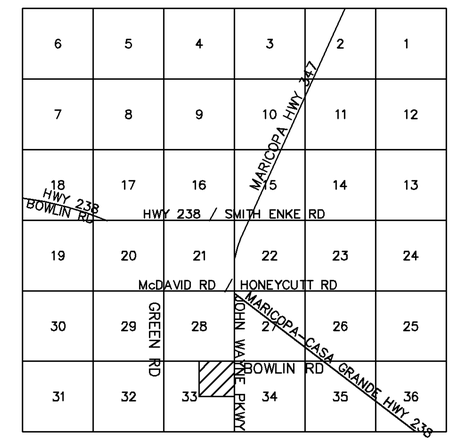

NORTH

0 50 100 150 200

SCALE: 1" = 200'
8-12-2008
UPDATED BY: Y

THIS MAP IS FOR VALUATION PURPOSES ONLY.

THIS OFFICE WILL NOT ASSUME LIABILITY FOR REPRESENTATION, MEASUREMENTS OR ACREAGE.

THE ORIGINAL PLAT OF THIS SUBDIVISION IS ON FILE WITH THE PINAL COUNTY RECORDERS OFFICE

PINAL COUNTY ASSESSORS MAP