SEC. 22 TN.4S RG.3E

SEE MAP 512-04_1

512-04_4

AREA CODE

0000

SPECIAL DISTRICTS

00000
00000

THIS MAP IS FOR TAX PURPOSES ONLY.

THIS OFFICE WILL NOT ASSUME LIABILITY FOR REPRESENTATION, MEASUREMENTS OR ACREAGE.

THE ORIGINAL PLAT OF THIS SUBDIVISION IS ON FILE WITH THE PINAL COUNTY RECORDERS OFFICE, FOR COMPLETE INFORMATION OF PLAT AND CC&R's CALL (520) 868-7100.

CANCELED PARCELS
510-21-001C

PARCEL 5
OF THE VILLAGES
AT RANCHO ELDORADO

CAB D – SLD 147

ALL TRACTS UNDER PARCEL
512-04-009E

SEE MAP 512-04_3

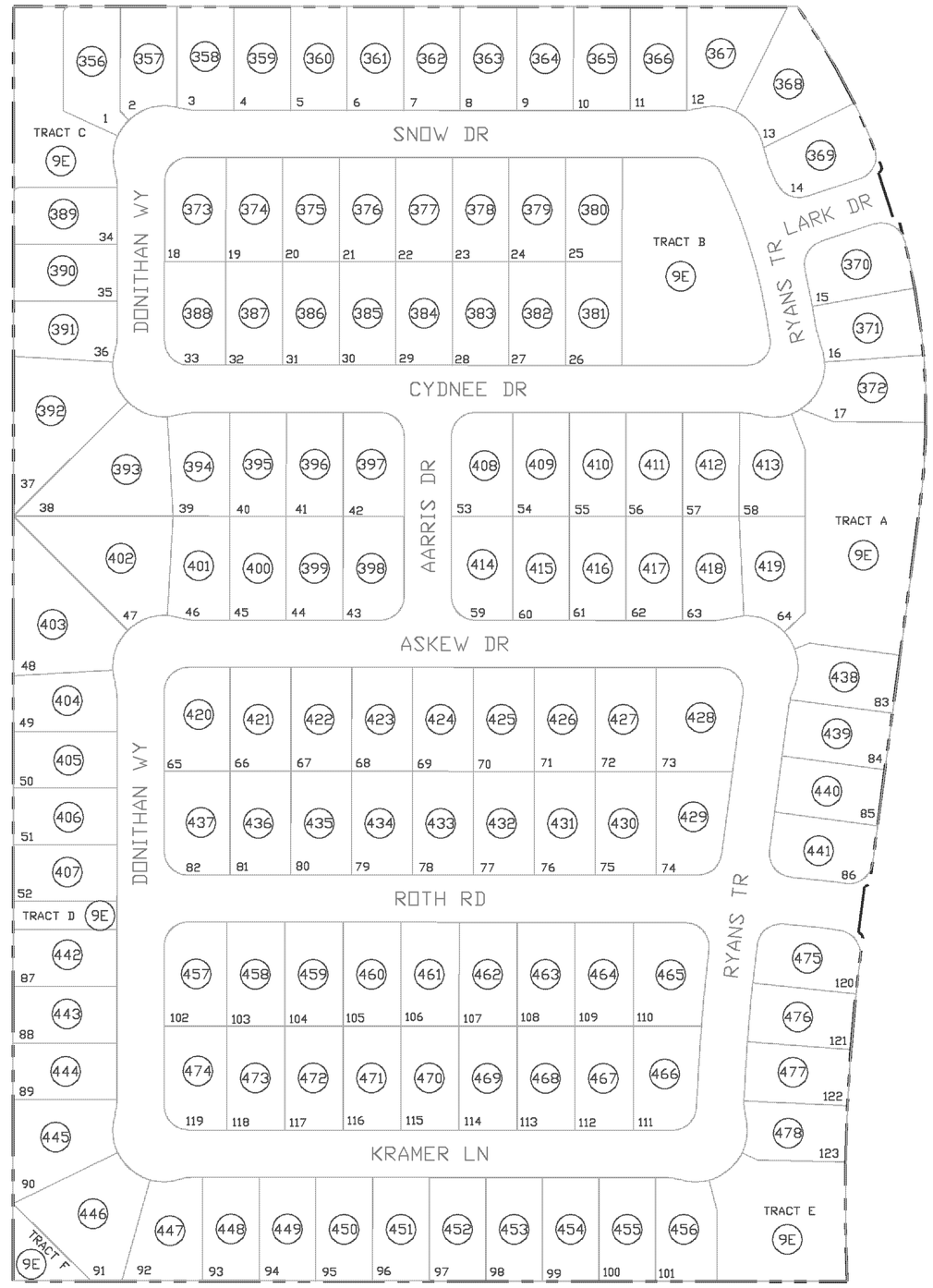

SEE MAP 512-04_5

SEE MAP 512-04_1

VICINITY MAP

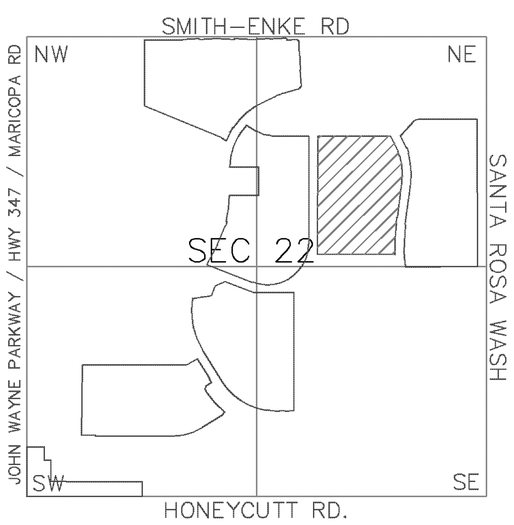

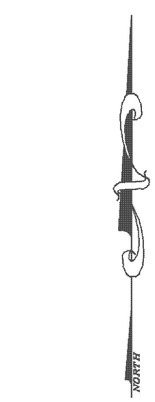

SCALE: 1" = 150'

7-5-2005

PINAL COUNTY ASSESSORS MAP