SEC.20,TN.7S RG.6E

THIS MAP IS FOR TAX PURPOSES ONLY.
THIS OFFICE WILL NOT ASSUME LIABILITY FOR REPRESENTATION, MEASUREMENTS OR ACREAGE.

SURVEYS & SUBDIVISION PLATS ARE ON FILE WITH THE PINAL COUNTY RECORDER'S OFFICE.

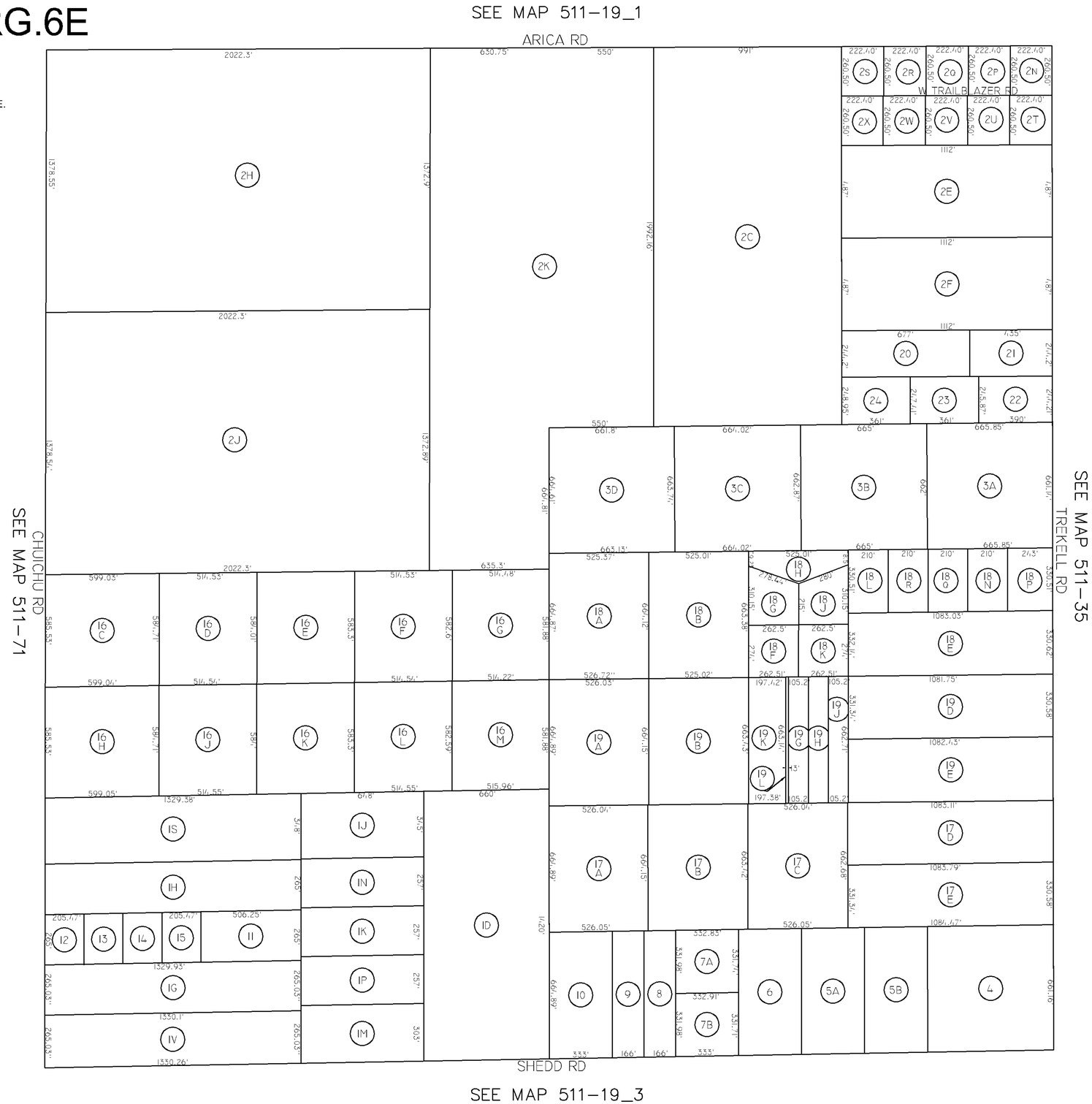

511-76

AREA CODE
2244

LOCATION MAP

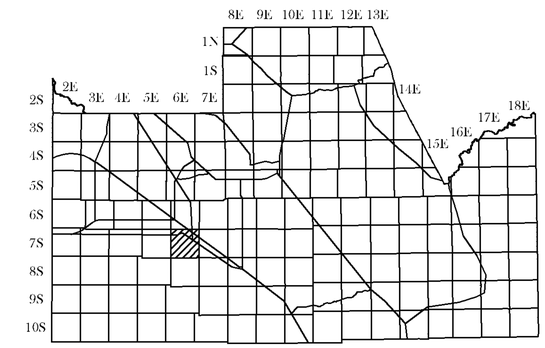

0 200 400 600
SCALE: 1" = 600'

NORTH

UPDATED BY: Y
5-19-2008

VICINITY MAP

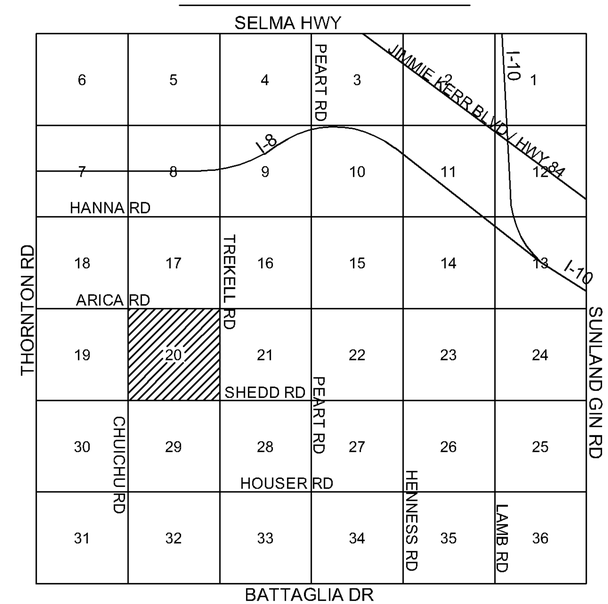

PINAL COUNTY ASSESSOR MAP