SEC. 20 SWNE TN.6S RG.6E

506-03

THIS MAP IS FOR VALUATION PURPOSES ONLY.
THIS OFFICE WILL NOT ASSUME LIABILITY FOR
REPRESENTATION, MEASUREMENTS OR ACREAGE.
SURVEYS & SUBDIVISION PLATS ARE ON FILE
WITH THE PINAL COUNTY RECORDER'S OFFICE.

KIMBERLEA
ADD. AMD.
BK 06 - SLD 063

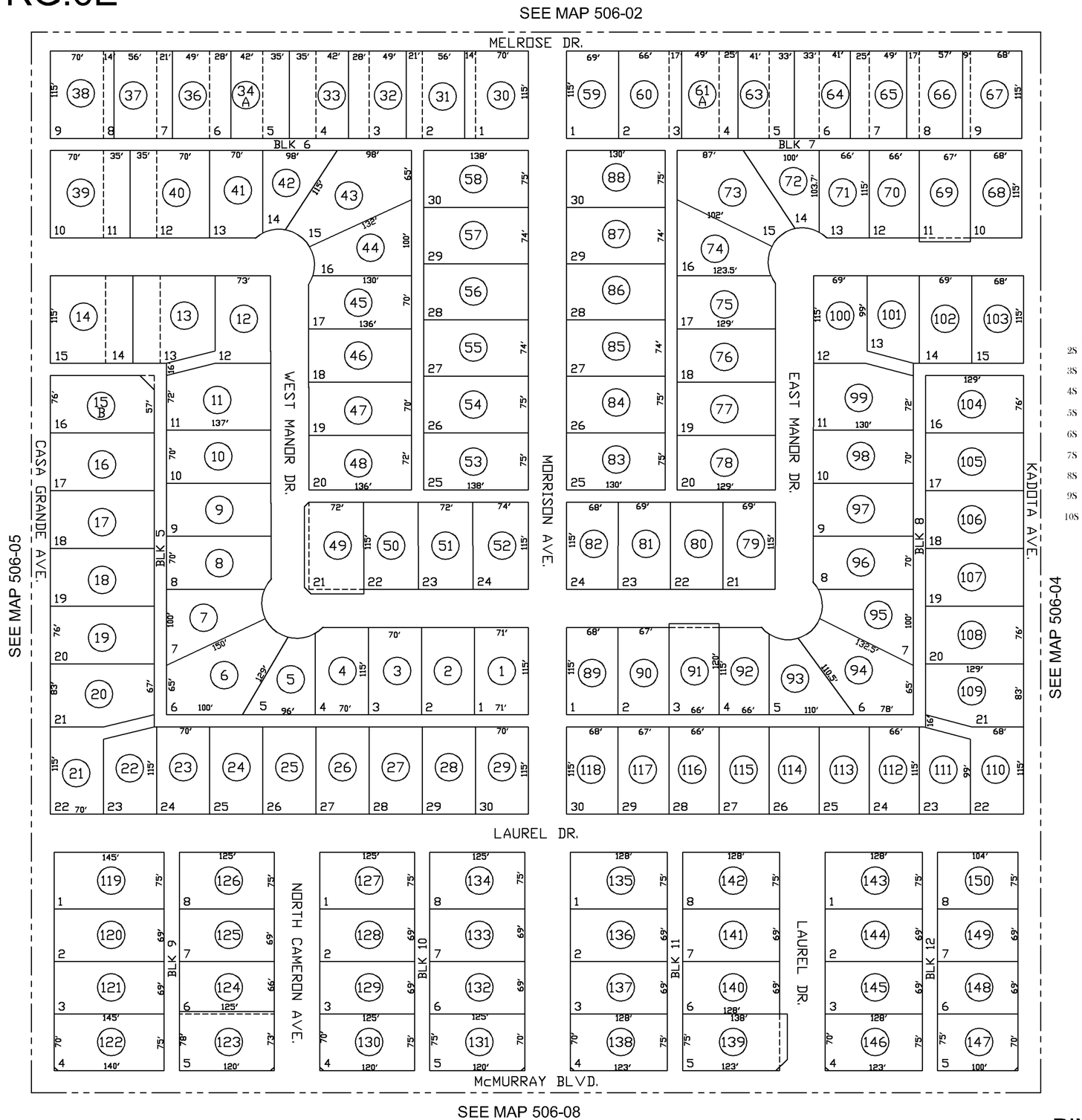

LOCATION MAP

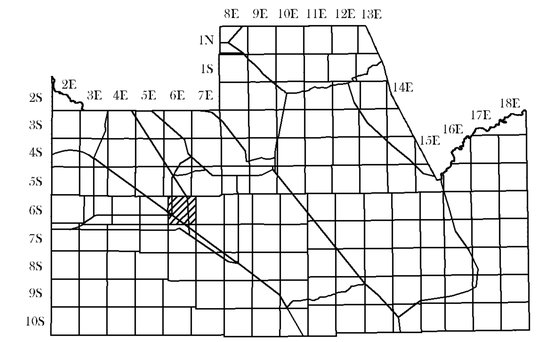

VICINITY MAP

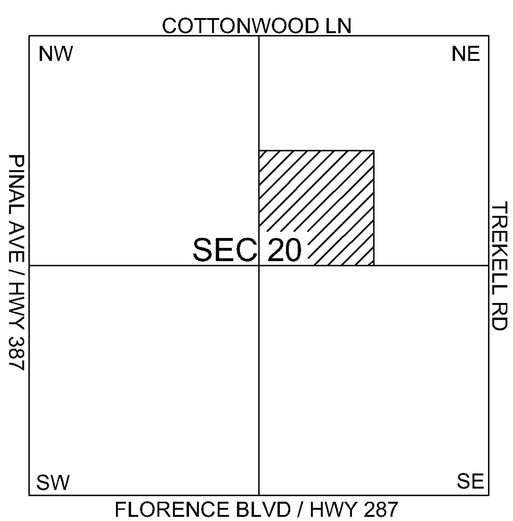

NORTH

SCALE: 1" = 150'

2-5-2008

UPDATED BY CC

PINAL COUNTY ASSESSORS MAP