SEC 32, TN.4S RG.4E

502-54_5

CANCELED PARCEL #'S
502-03-023, 027

SEE MAP 502-03_1

SORRENTO
PARCEL 5

CAB F - SLD 089

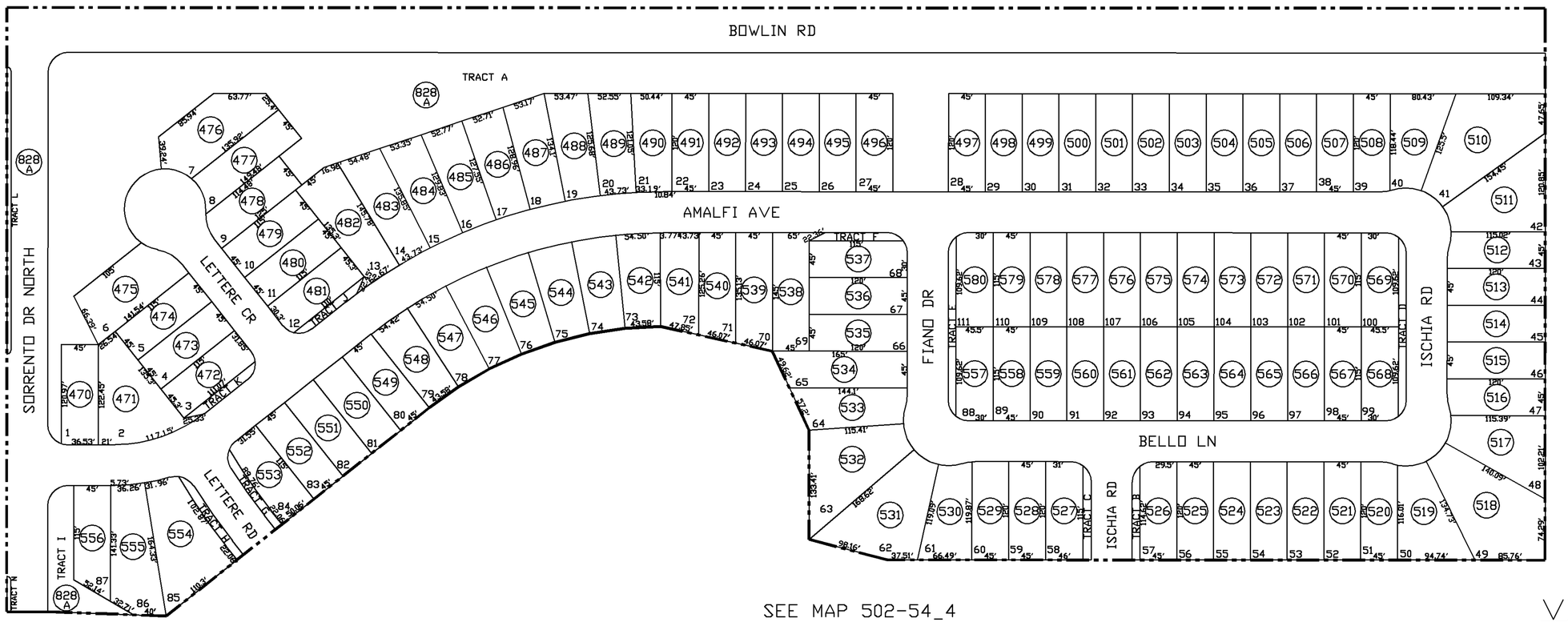

SEE MAP 502-54_6

SEE MAP 502-03_2

SEE MAP 502-54_4

NORTH

SCALE: 1" = 150'

9-4-2007

UPDATED BY: TH

THIS MAP IS FOR TAX PURPOSES ONLY.

THIS OFFICE WILL NOT ASSUME LIABILITY FOR REPRESENTATION, MEASUREMENTS OR ACREAGE.

THE ORIGINAL PLAT OF THIS SUBDIVISION IS ON FILE WITH THE PINAL COUNTY RECORDERS OFFICE, FOR COMPLETE INFORMATION OF PLAT

SORRENTO PARCEL 1 TRACTS A-L
SORRENTO PARCEL 2 TRACTS A-N
SORRENTO PARCEL 3 TRACTS A-N
SORRENTO PARCEL 4 TRACTS A-M
SORRENTO PARCEL 5 TRACTS A-M
SORRENTO PARCEL 6 TRACTS A-I
SORRENTO PARCEL 7 TRACTS A-N

ALL UNDER PARCEL 502-54-828A

LOCATION MAP

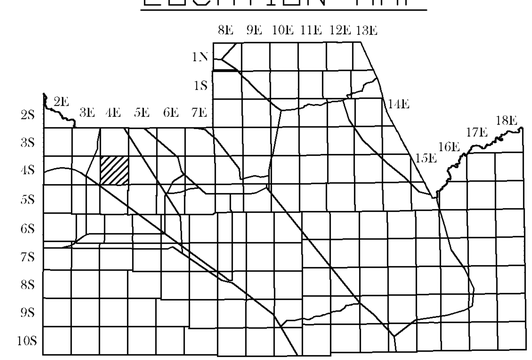

VICINITY MAP

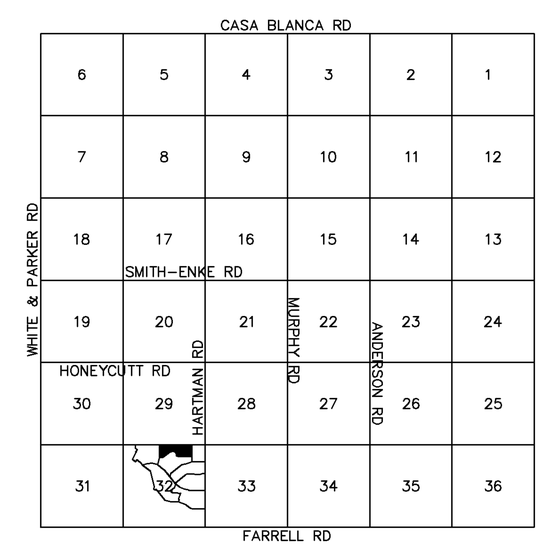

PINAL COUNTY ASSESSORS MAP