SEC 32, TN.4S RG.4E

# 502-54_2

THIS MAP IS FOR TAX PURPOSES ONLY.

THIS OFFICE WILL NOT ASSUME LIABILITY FOR REPRESENTATION, MEASUREMENTS OR ACREAGE.

THE ORIGINAL PLAT OF THIS SUBDIVISION IS ON FILE WITH THE PINAL COUNTY RECORDERS OFFICE, FOR COMPLETE INFORMATION OF PLAT

SORRENTO
PARCEL 2

CAB F - SLD 086

CANCELED PARCEL #'S
502-03-020, 027

SEE MAP 502-54_3

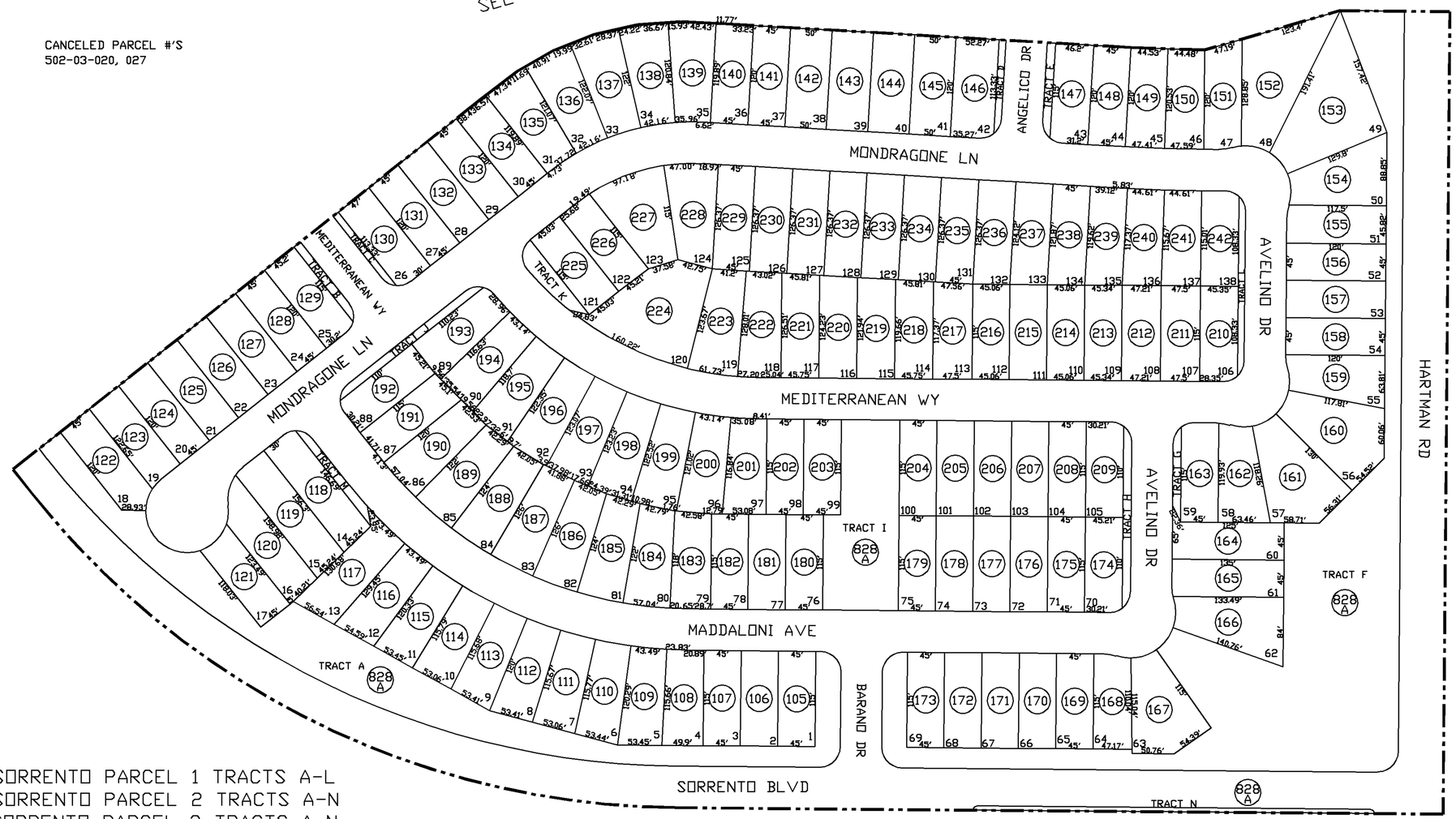


SEE MAP 502-03_1

## LOCATION MAP

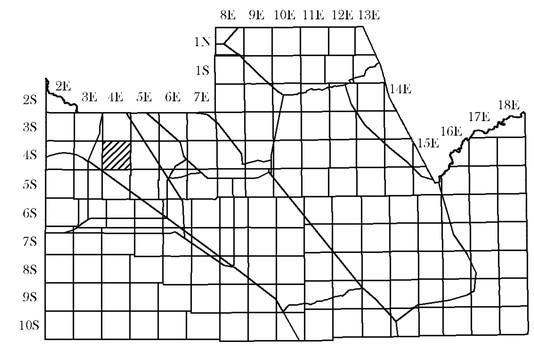


## VICINITY MAP

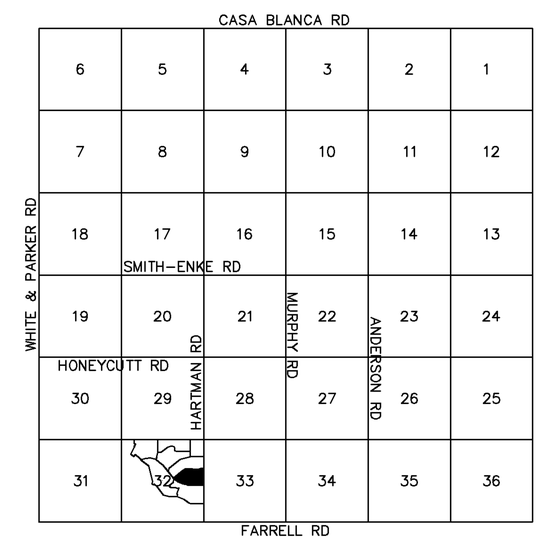


SORRENTO PARCEL 1 TRACTS A-L
SORRENTO PARCEL 2 TRACTS A-N
SORRENTO PARCEL 3 TRACTS A-N
SORRENTO PARCEL 4 TRACTS A-M
SORRENTO PARCEL 5 TRACTS A-M
SORRENTO PARCEL 6 TRACTS A-I
SORRENTO PARCEL 7 TRACTS A-N

ALL UNDER PARCEL 502-54-828A

SEE MAP 502-54_1

SCALE: 1" = 150'
UPDATED BY: TH
9-4-2007

NORTH

PINAL COUNTY ASSESSORS MAP