SEC. 28 TN.4S RG.4E

502-53_3

THIS MAP IS FOR VALUATION PURPOSES ONLY.
THIS OFFICE WILL NOT ASSUME LIABILITY FOR REPRESENTATION, MEASUREMENTS OR ACREAGE. SURVEYS & SUBDIVISION PLATS ARE ON FILE WITH THE PINAL COUNTY RECORDERS OFFICE.

CANCELED PARCELS
502-03-010E

COMMON AREA: 502-56-764B

TORTOSA-NW:
PARCEL 1 TRCS 1A-1G
PARCEL 2 TRCS 2A-2C
PARCEL 11 TRCS 11A & 11B
PARCEL 12 TRCS 12A-12D
PARCEL 13 TRCS 13A-13F

TORTOSA SOUTH:
PARCEL A TRCS A1-A6
PARCEL C TRCS C1-C6
PARCEL F TRCS F1-F8
PARCEL G TRCS G1-G5
PARCEL H TRCS H1-H7
PARCEL I TRCS I1-I8
PARCEL J TRCS J1-J5
PARCEL KTRCS K1-K9
PARCEL L TRCS L1-L6 & PARCEL D (PARK SITE)

TORTOSA NW:
PARCEL 4 (PARK SITE)
PLAT TRACKS M1-M7

TORTOSA-NW:
PARCEL 6 TRCS 6A-6C
PARCEL 7 TRCS 7A-7D
PARCEL 8 TRCS 8A & 8B
PARCEL 9 TRCS 9A-9C
PARCEL 10 TRCS 10A & 10B

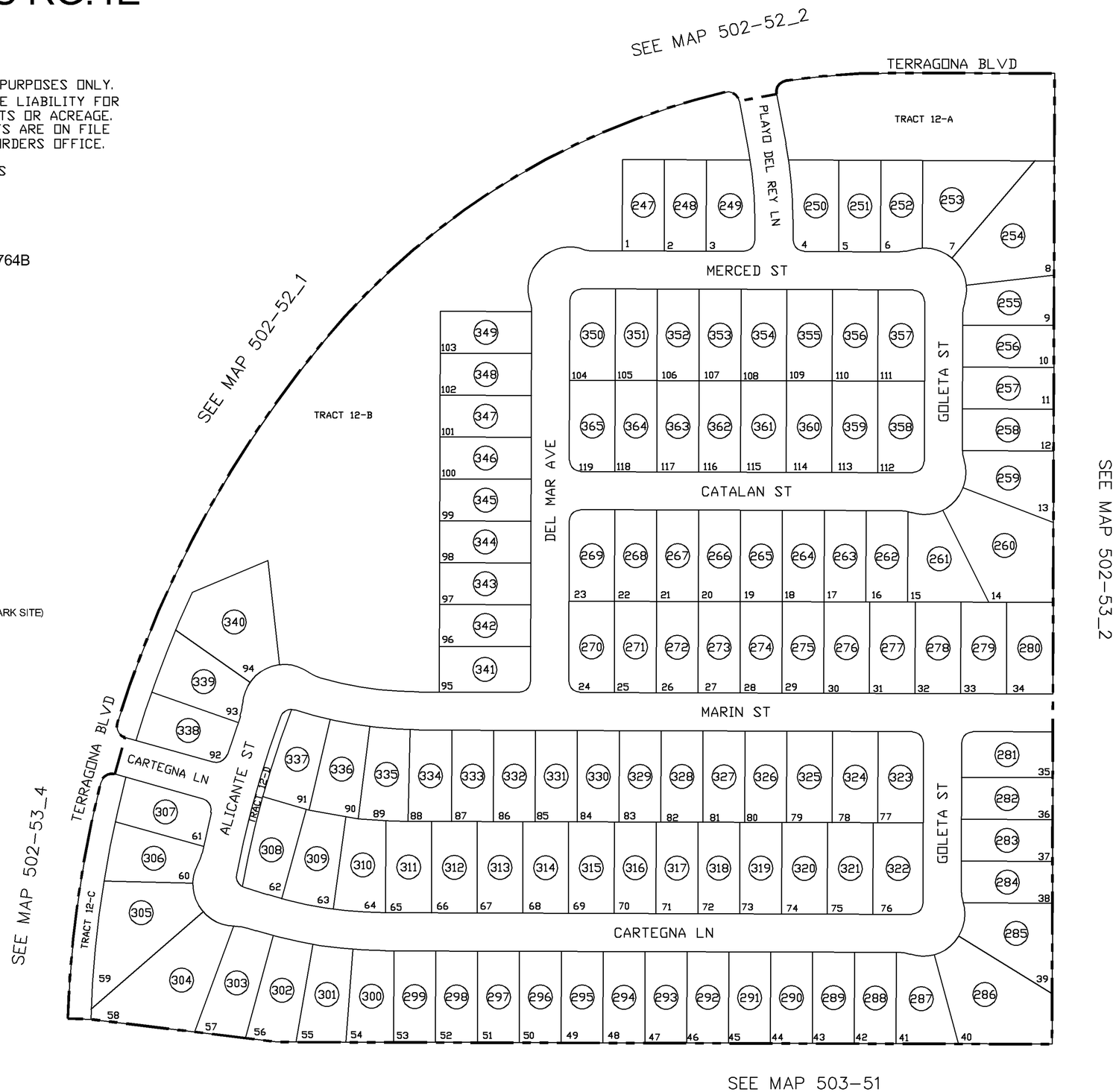

TORTOSA-NW
PARCEL 12
CAB E - SLD 099

LOCATION MAP

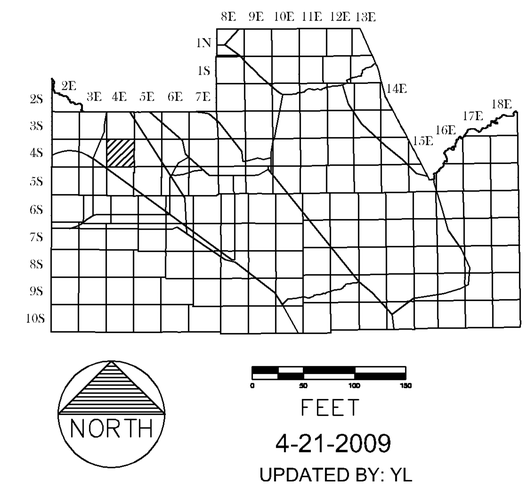

VICINITY MAP

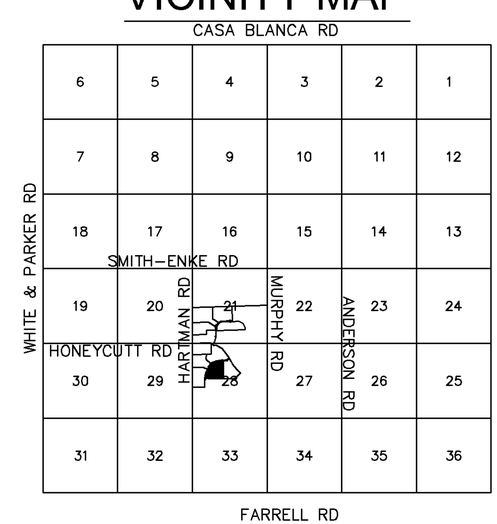

PINAL COUNTY ASSESSORS MAP