SEC. 21 TN.4S RG.4E

502-53__1

TORTOSA-NW
PARCEL 10
CAB E - SLD 097

THIS MAP IS FOR VALUATION PURPOSES ONLY.

THIS OFFICE WILL NOT ASSUME LIABILITY FOR REPRESENTATION, MEASUREMENTS OR ACREAGE.

THE ORIGINAL PLAT OF THIS SUBDIVISION IS ON FILE WITH THE PINAL COUNTY RECORDERS OFFICE, FOR COMPLETE INFORMATION OF PLAT

CANCELED PARCELS
502-03-006A

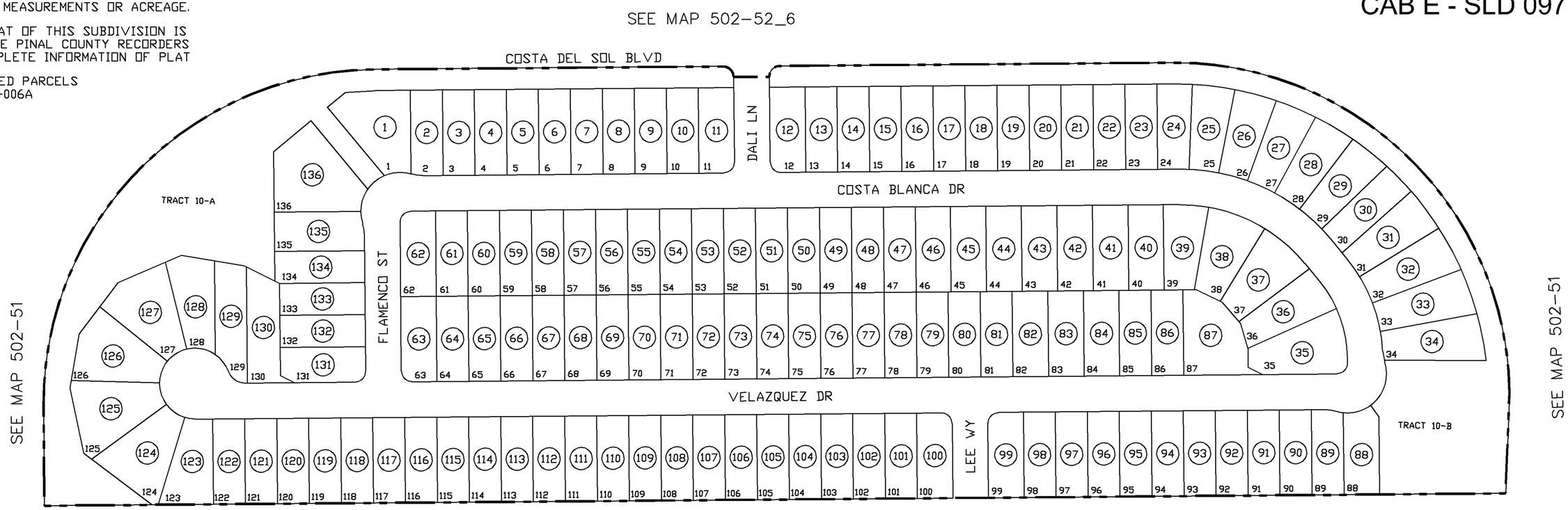

COMMON AREA: 502-56-764B

TORTOSA-NW:
PARCEL 1 TRCS 1A-1G
PARCEL 2 TRCS 2A-2C
PARCEL 11 TRCS 11A & 11B
PARCEL 12 TRCS 12A-12D
PARCEL 13 TRCS 13A-13F

TORTOSA SOUTH:
PARCEL A TRCS A1-A6
PARCEL C TRCS C1-C6
PARCEL F TRCS F1-F8
PARCEL G TRCS G1-G5
PARCEL H TRCS H1-H7
PARCEL I TRCS I1-I8
PARCEL J TRCS J1-J5
PARCEL KTRCS K1-K9
PARCEL L TRCS L1-L6 & PARCEL D (PARK SITE)

TORTOSA NW:
PARCEL 4 (PARK SITE)
PLAT TRACKS M1-M7

TORTOSA-NW:
PARCEL 6 TRCS 6A-6C
PARCEL 7 TRCS 7A-7D
PARCEL 8 TRCS 8A & 8B
PARCEL 9 TRCS 9A-9C
PARCEL 10 TRCS 10A & 10B

LOCATION MAP

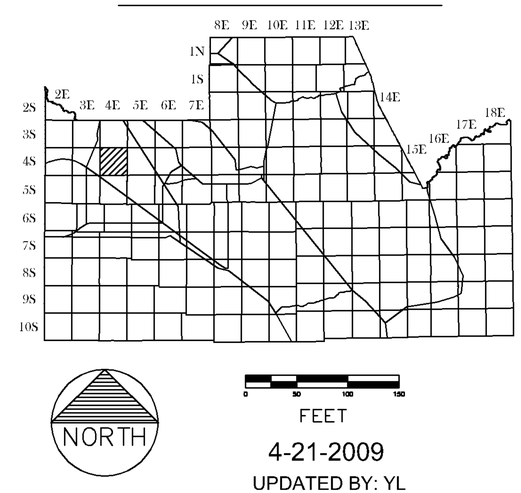

4-21-2009
UPDATED BY: YL

VICINITY MAP

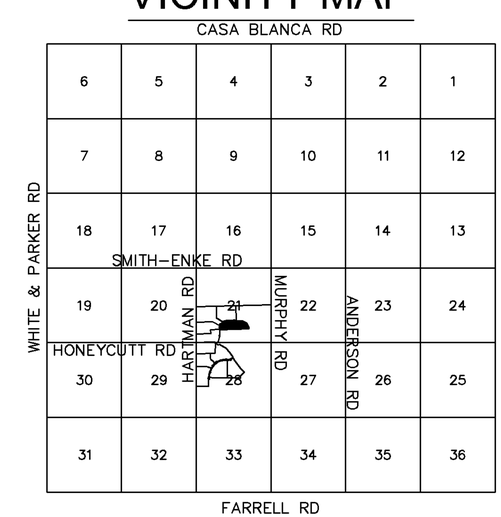

PINAL COUNTY ASSESSORS MAP