SEC. 10, TN.6S RG.2E

501-51

SEE MAP 501-55

SEE MAP 501-66

SEE MAP 501-56

SEE MAP 501-05



SEE MAP 501-46

HIDDEN VALLEY ESTATES

UNIT 16

BK.15 - PG.40

LOCATION MAP

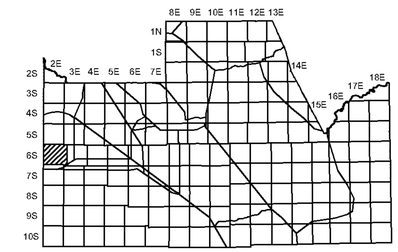

VICINITY MAP

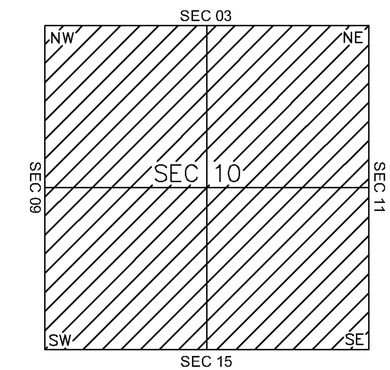

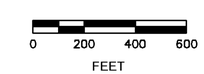

3-4-2009

Updated By: KG

THIS MAP IS FOR VALUATION PURPOSES ONLY.
THIS OFFICE WILL NOT ASSUME LIABILITY FOR
REPRESENTATION, MEASUREMENTS OR ACREAGE.
SURVEYS & SUBDIVISON PLATS ARE ON FILE
WITH THE PINAL COUNTY RECORDERS OFFICE.

PINAL COUNTY ASSESSORS MAP