SEC.24 E2,TN.6S RG.2E

SEE MAP 501-07

501-10_1

HIDDEN VALLEY ESTATES UNIT 1

BK.09 - PG.14

THIS MAP IS FOR VALUATION PURPOSES ONLY.
THIS OFFICE WILL NOT ASSUME LIABILITY FOR REPRESENTATION, MEASUREMENTS OR ACREAGE.
SURVEYS & SUBDIVISION PLATS ARE ON FILE WITH THE PINAL COUNTY RECORDER'S OFFICE.

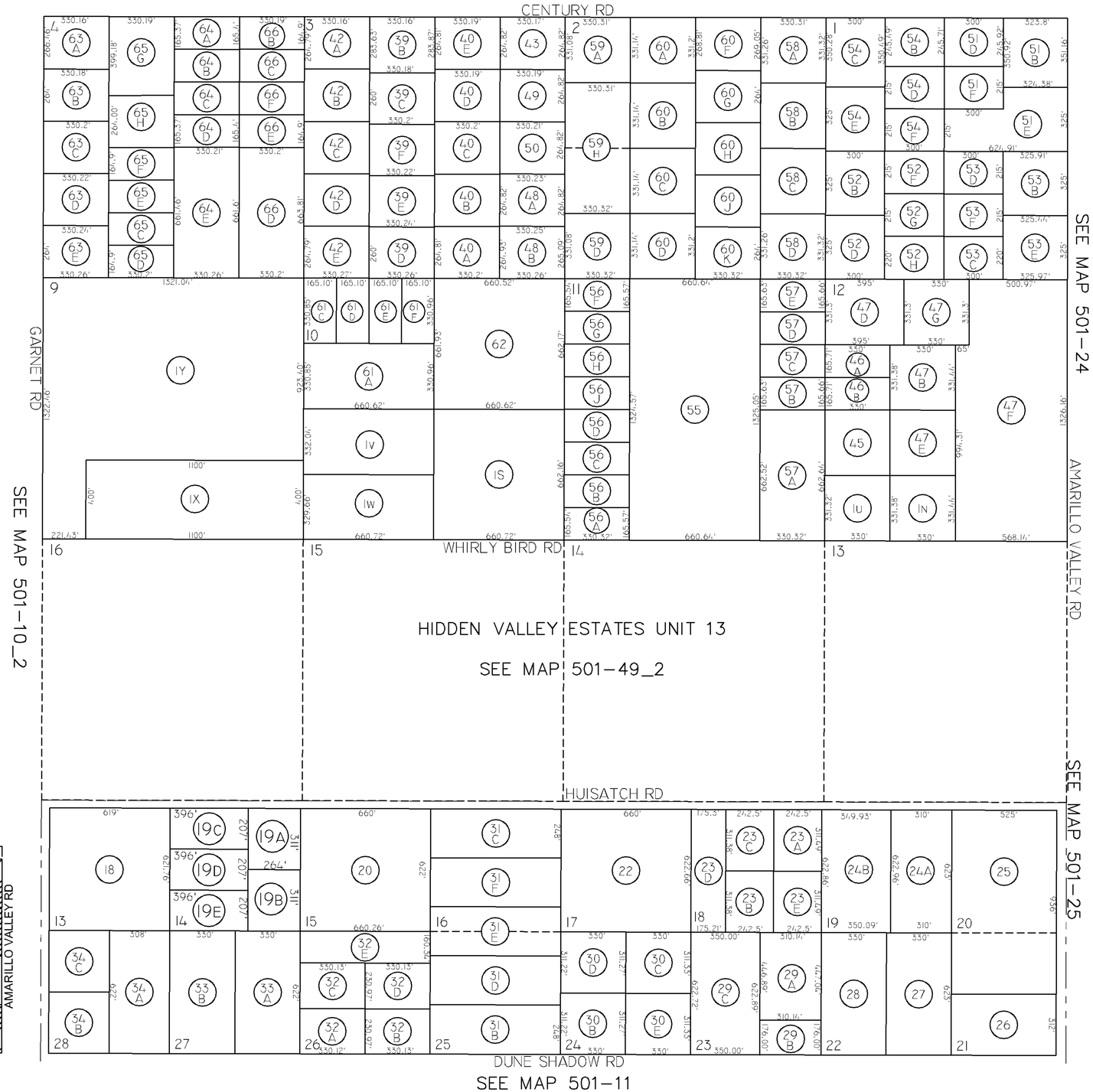

LOCATION MAP

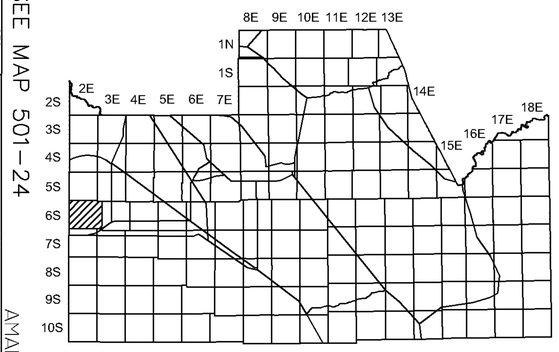

0 200 400 600
FEET

UPDATED BY: KG
3-10-2009

NORTH

SECTION 24

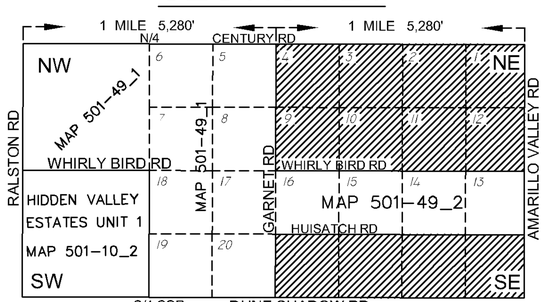

VICINITY MAP

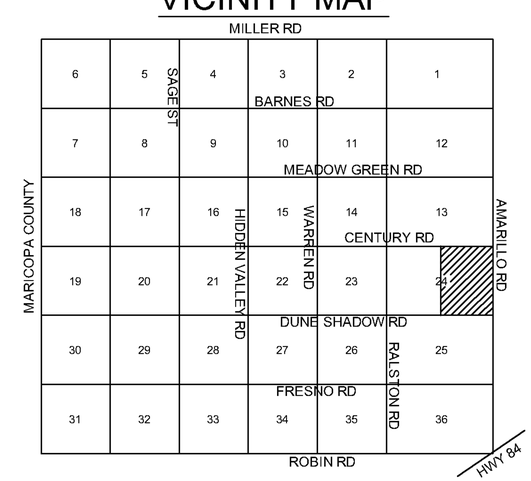

PINAL COUNTY ASSESSORS MAP