SEC. 11, TN.6S RG.2E

501-05

THIS MAP IS FOR TAX PURPOSES ONLY.
THIS OFFICE WILL NOT ASSUME LIABILITY FOR REPRESENTATION, MEASUREMENTS OR ACREAGE.

THE ORIGINAL PLAT OF THIS SUBDIVISION IS ON FILE WITH THE PINAL COUNTY RECORDERS OFFICE.

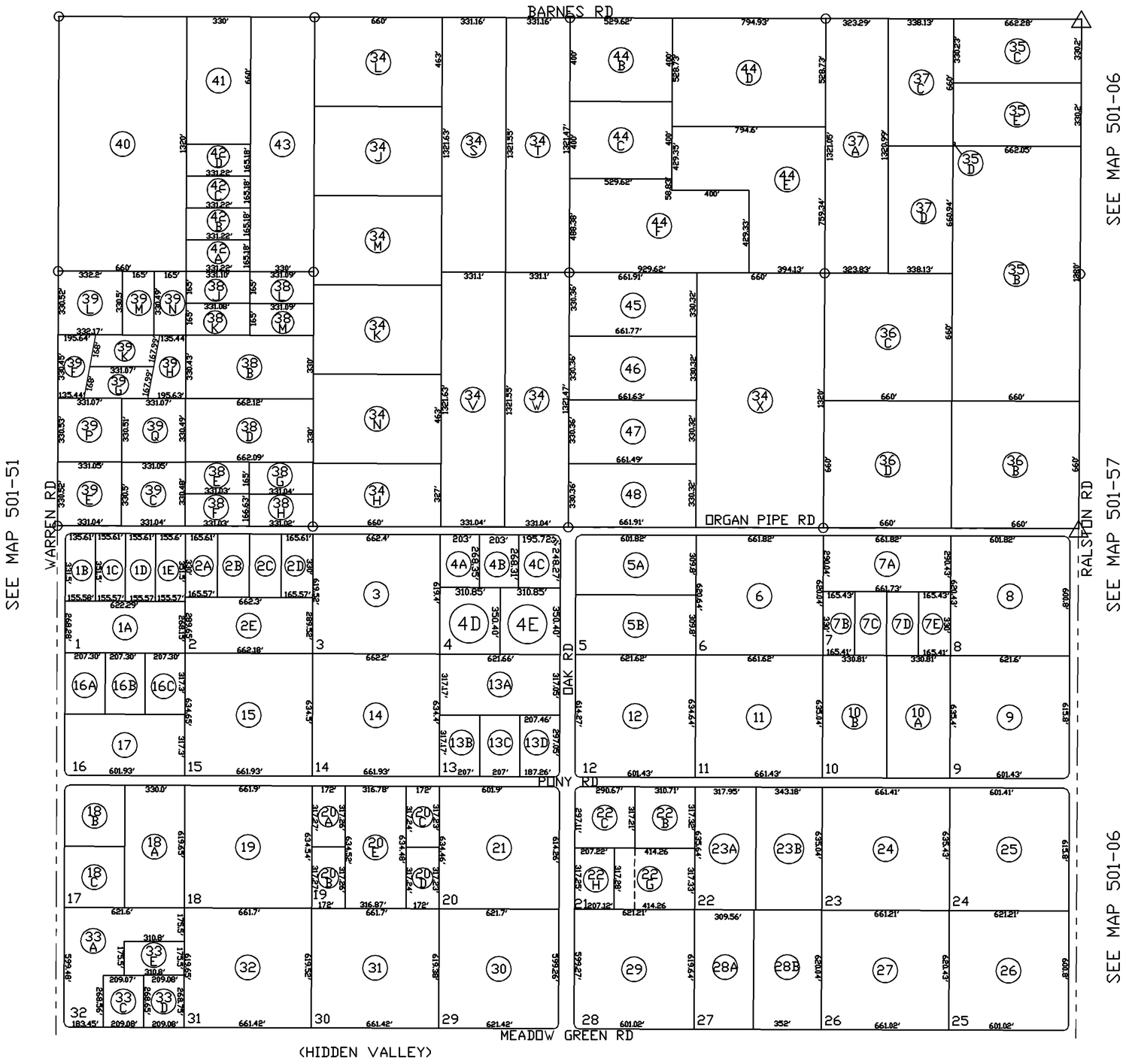

HIDDEN VALLEY

BK.08 - PG.40

LOCATION MAP

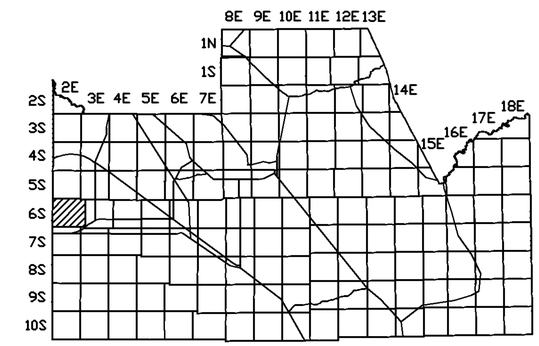

0 200 400 600

SCALE: 1" = 600'

NORTH

7-14-2007

UPDATED BY: Y

VICINITY MAP

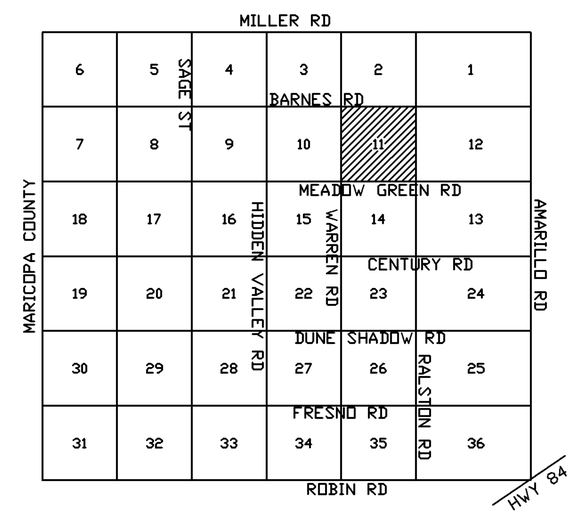

PINAL COUNTY ASSESSORS MAP