SEC. 6 SW; 7 NW, TN.8S RG.7E

SEE MAP 408-18_4

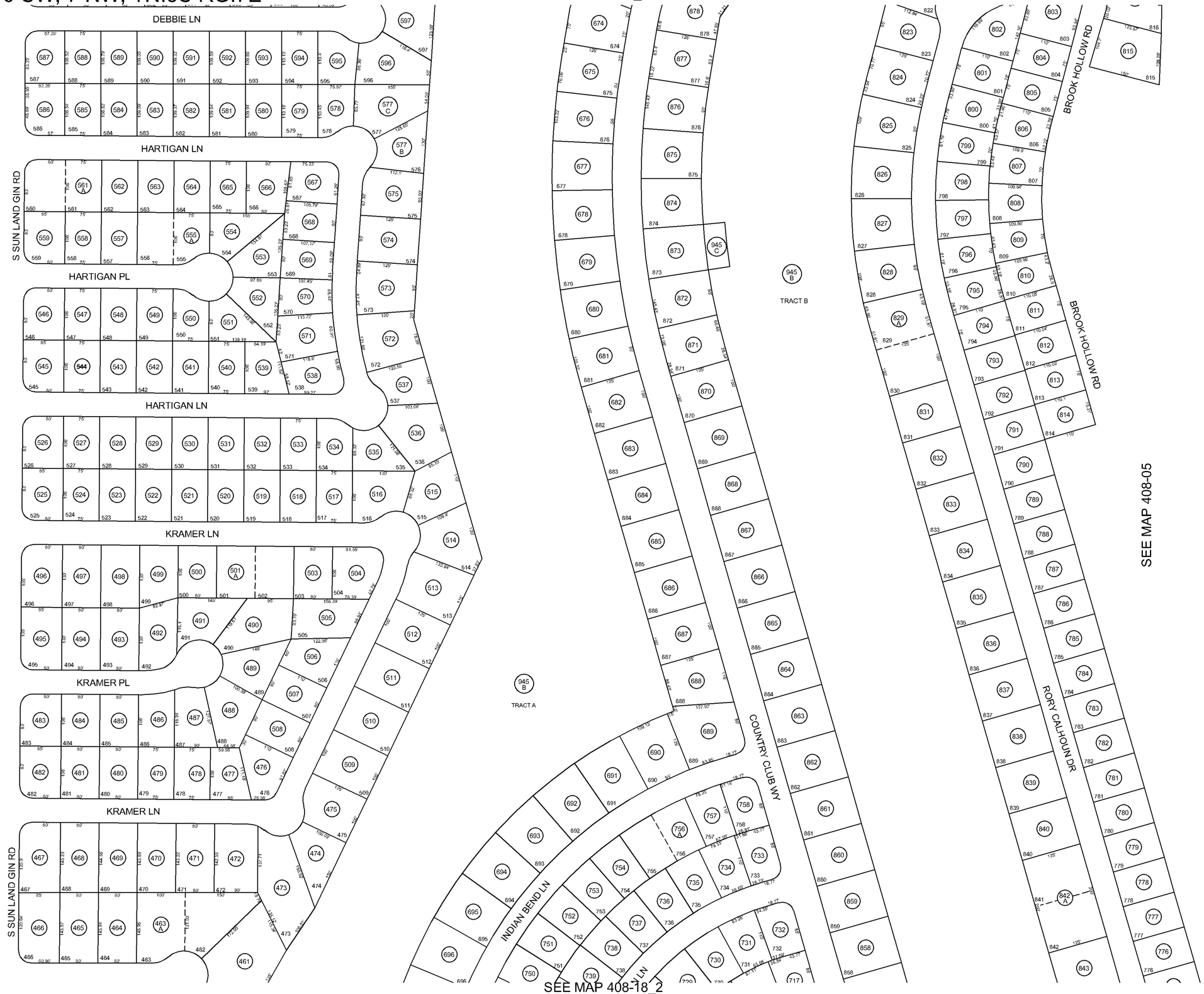

SEE BOOK 407

SEE MAP 408-05

SEE MAP 408-18_2

408-18_3

ARIZONA CITY
UNIT 7
BK 15 - PG 027

LOCATION MAP

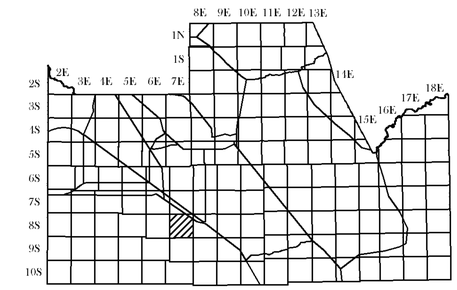

VICINITY MAP

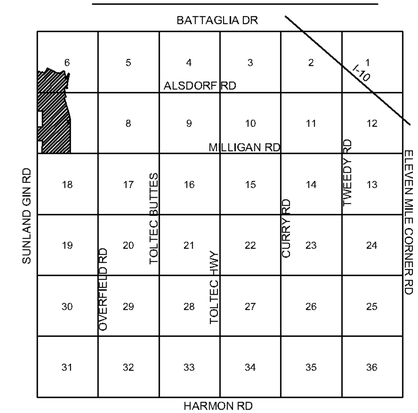

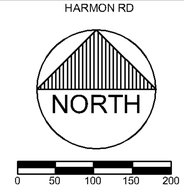

FEET

06-30-2009

UPDATED BY: MLB

THIS MAP IS FOR VALUATION PURPOSES ONLY.
THIS OFFICE WILL NOT ASSUME LIABILITY FOR
REPRESENTATION, MEASUREMENTS OR ACREAGE.
SURVEYS & SUBDIVISION PLATS ARE ON FILE
WITH THE PINAL COUNTY RECORDER'S OFFICE.

PINAL COUNTY ASSESSORS MAP