SEC.8 TN.7S RG.8E

401-48_2

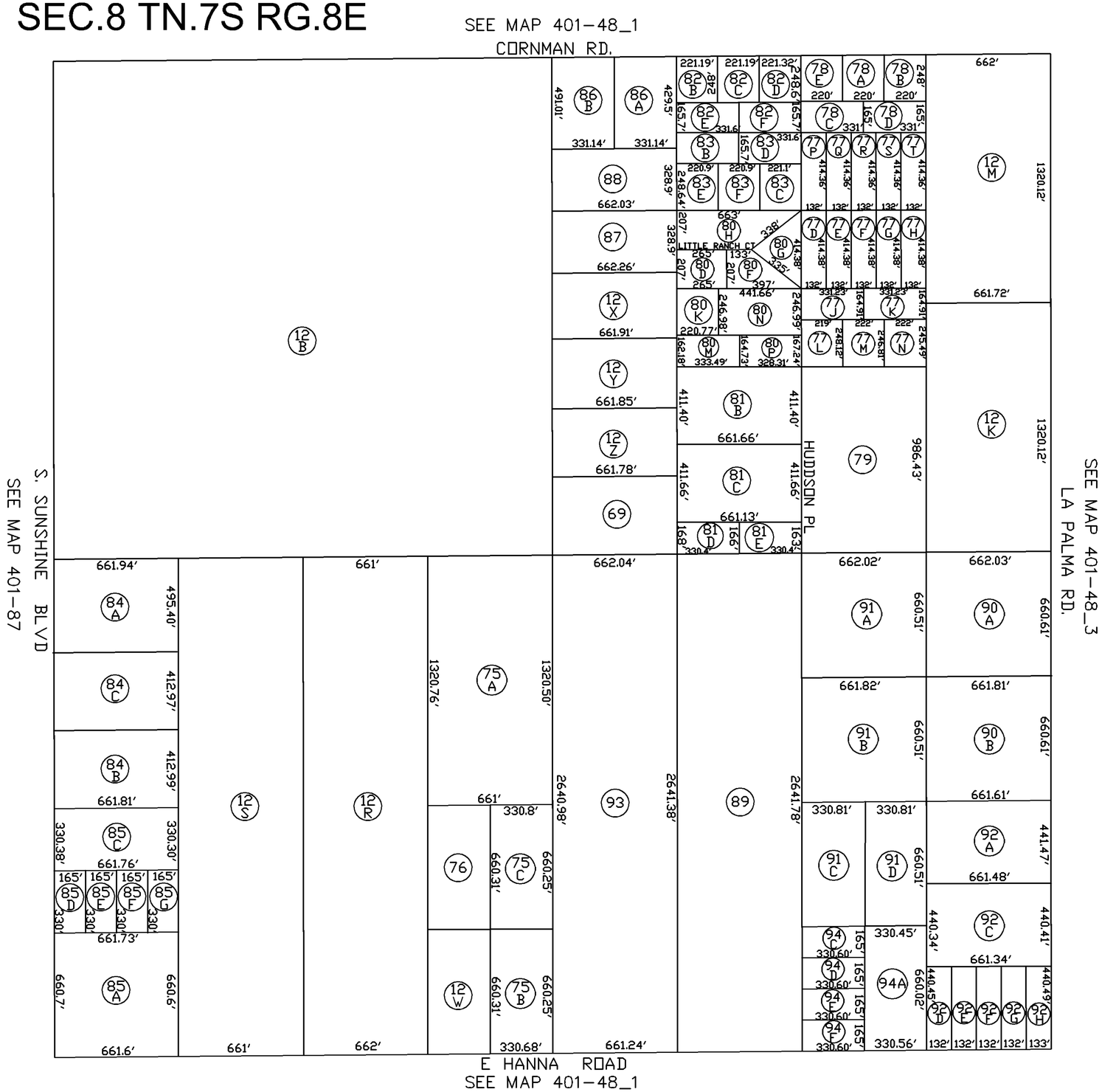

LOCATION MAP

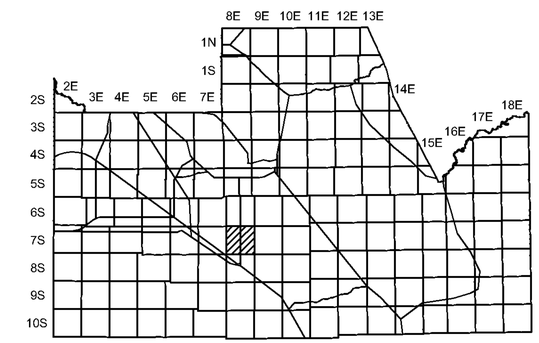

AREA CODE
3302

NORTH

SPECIAL DISTRICTS
16603

0 200 400 600

SCALE: 1" = 600'

UPDATED BY: DN
06-19-2007

VICINITY MAP

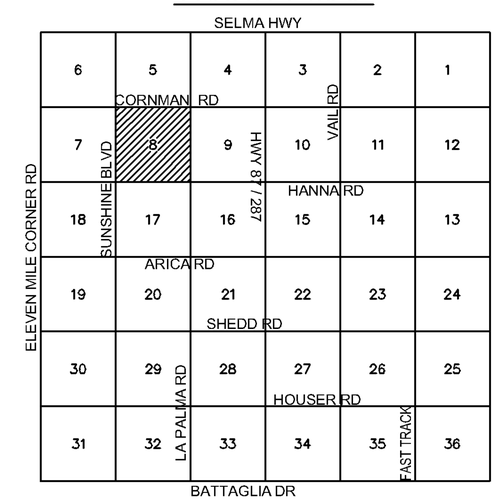

THIS MAP IS FOR TAX PURPOSES ONLY.
THIS OFFICE WILL NOT ASSUME LIABILITY FOR
REPRESENTATION, MEASUREMENTS OR ACREAGE.

SURVEYS & SUBDIVISION PLATS ARE ON FILE
WITH THE PINAL COUNTY RECORDERS OFFICE.

PINAL COUNTY ASSESSORS MAP