TN.6S RG.8E

401-21_1

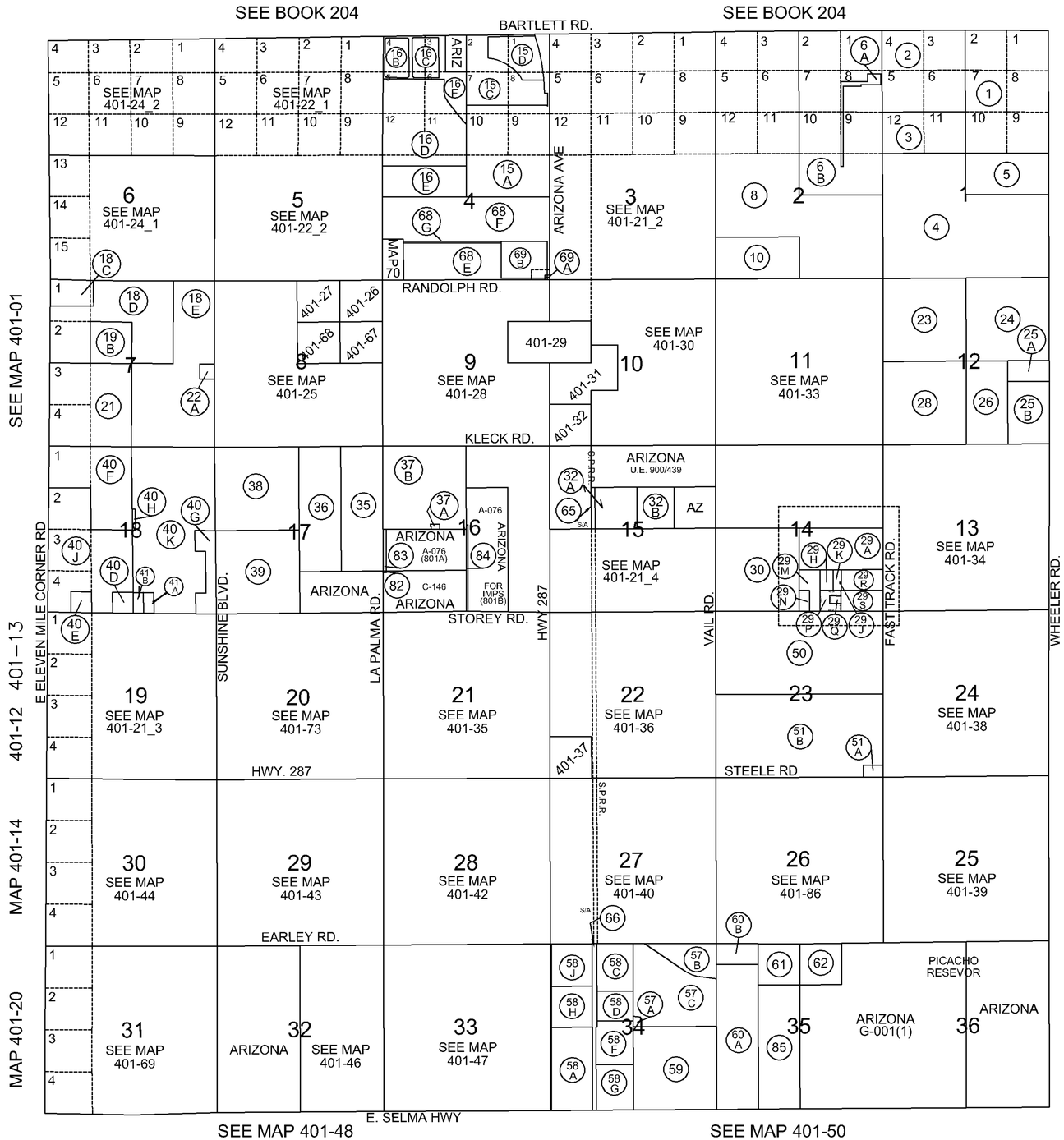

LOCATION MAP

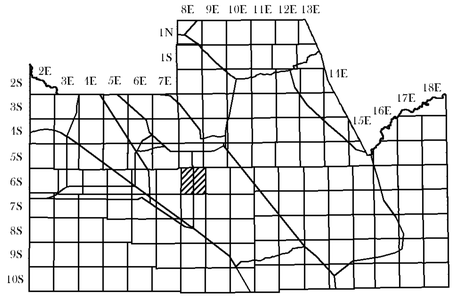

VICINITY MAP

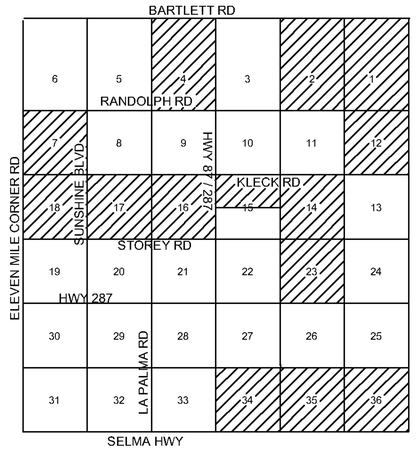

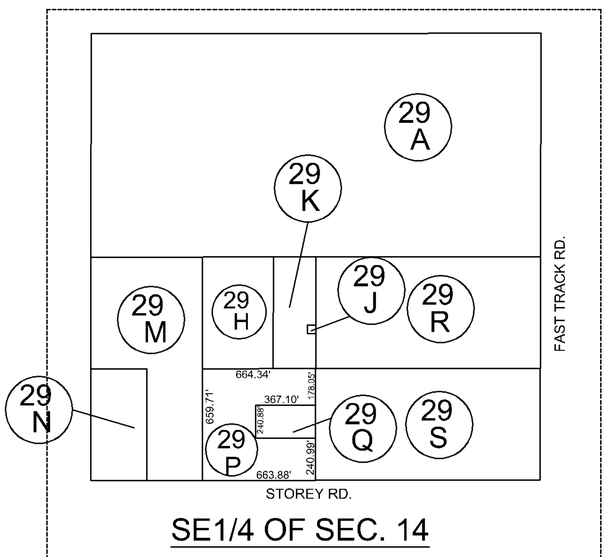

SE1/4 OF SEC. 14

NORTH

NOT TO SCALE

07-24-2009

UPDATED BY: MLB

THIS MAP IS FOR VALUATION PURPOSES ONLY.
THIS OFFICE WILL NOT ASSUME LIABILITY FOR
REPRESENTATION, MEASUREMENTS OR ACREAGE.
SURVEYS & SUBDIVISION PLATS ARE ON FILE
WITH THE PINAL COUNTY RECORDER'S OFFICE.

PINAL COUNTY ASSESSORS MAP