SEC. 13, 23, 24 TN.10S RG.14E

305-34_3

SADDLEBROOKE UNIT 42

CAB D – SLD 059

THIS MAP IS FOR VALUATION PURPOSES ONLY. THIS OFFICE WILL NOT ASSUME LIABILITY FOR REPRESENTATION, MEASUREMENTS OR ACREAGE. SURVEYS & SUBDIVISION PLATS ARE ON FILE WITH THE PINAL COUNTY RECORDERS OFFICE.

SEE MAP 305-34_4

SEE MAP 305-31_4

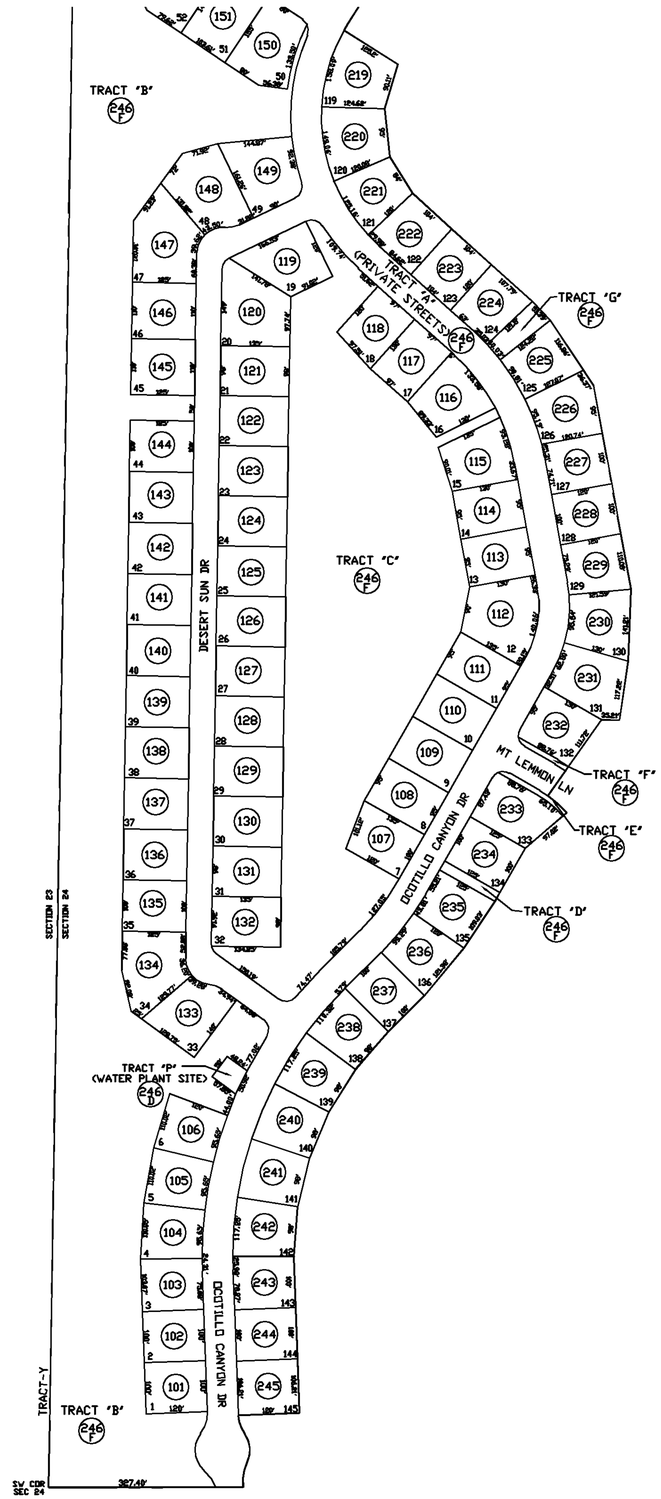

SEE MAP 305-13_3

SEE MAP 305-52

TRACT "M" (GOLF COURSE MAINTAINANCE YARD) UNDER PARCEL 305-34-246A.

TRACT "N" (WATER PLANT SITE) UNDER PARCEL 305-34-246B.

TRACT "O" (NON-H.O.A. PART) UNDER PARCEL 305-34-246C.

TRACT "P" (WATER PLANT SITE) UNDER PARCEL 305-34-246D.

TRACT "L" (NON-H.O.A. PART) UNDER PARCEL 305-34-246E.

TRACTS "A" THRU "K", "Q", AND TRACT "L" (H.O.A. PART), & TRACT "O" (H.O.A. PART) UNDER PARCEL 305-34-246F.

0 100 200 300

SCALE: 1" = 300'

UPDATED BY: DN

02-05-2007

NORTH

LOCATION MAP

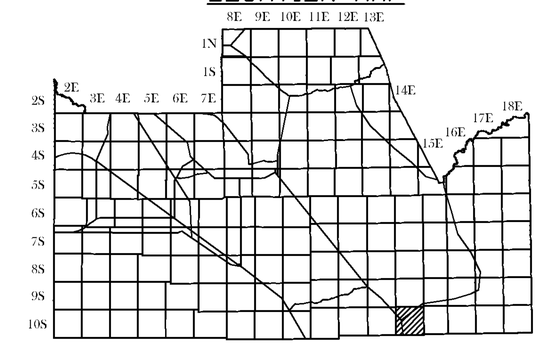

VICINITY MAP

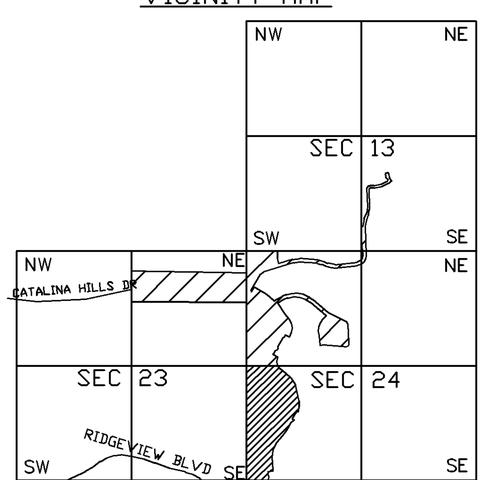

VICINITY MAP

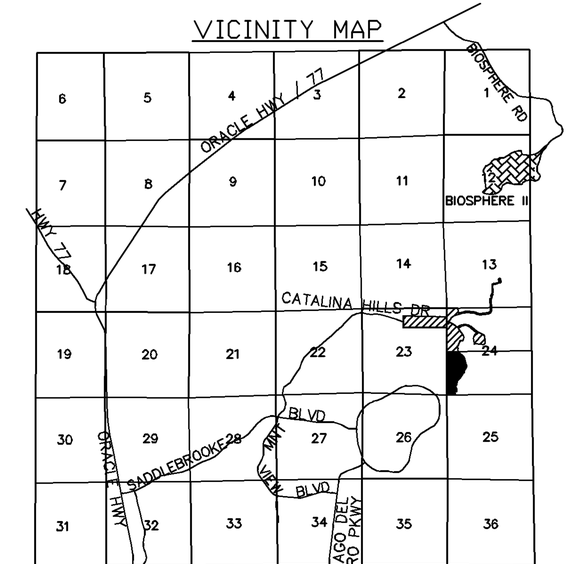

PINAL COUNTY ASSESSORS MAP