SEC. 33 TN.03S RG.09E

210-48

THIS MAP IS FOR VALUATION PURPOSES ONLY.
THIS OFFICE WILL NOT ASSUME LIABILITY FOR
REPRESENTATION, MEASUREMENTS OR ACREAGE.

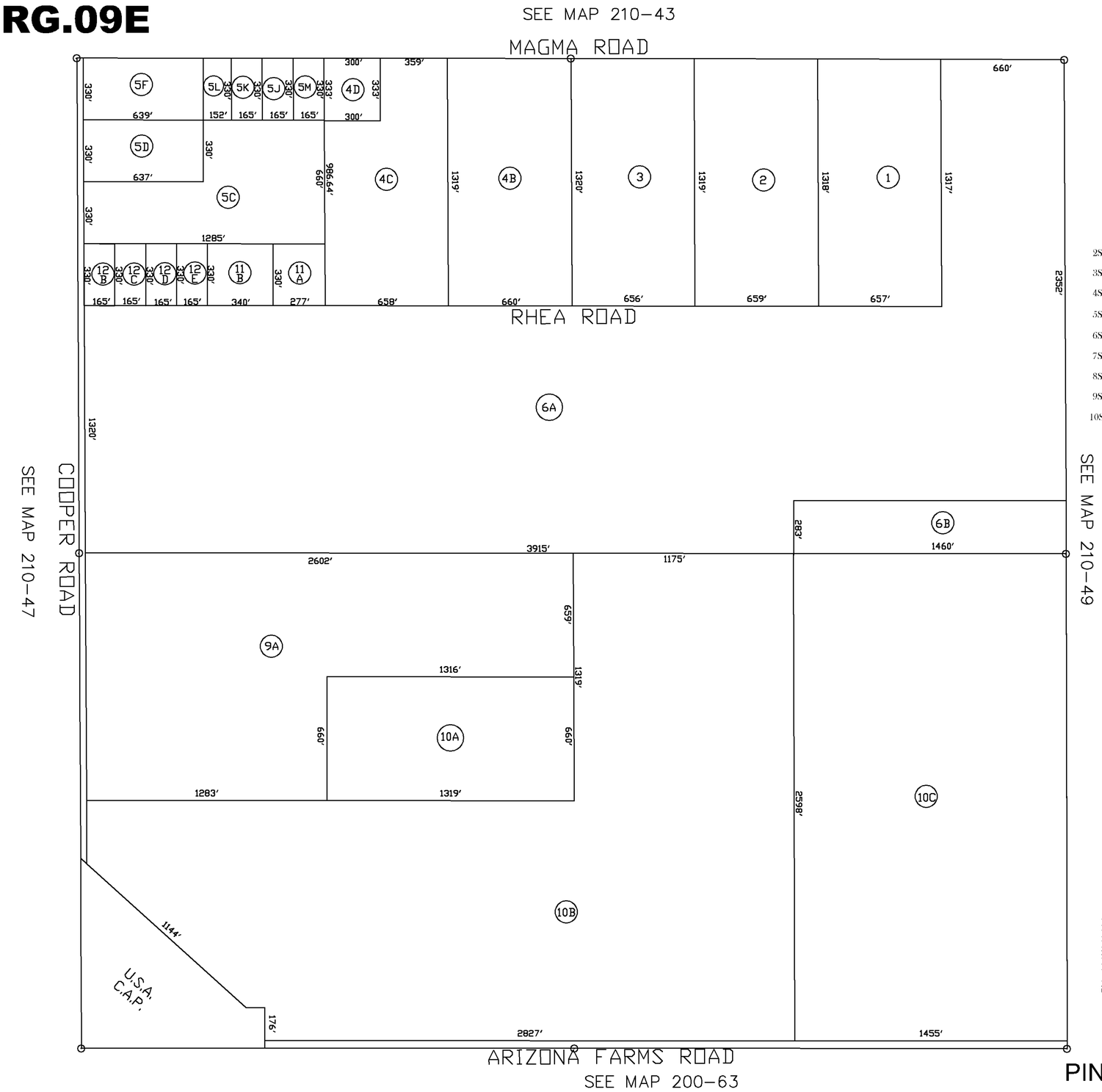

LOCATION MAP

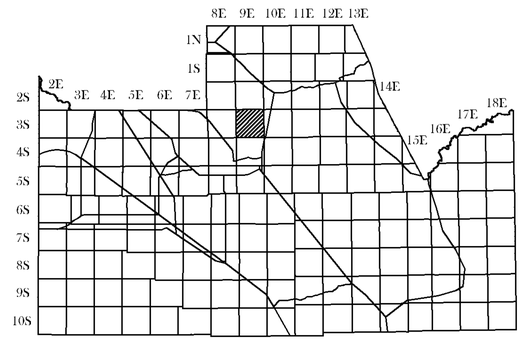

SCALE: 1" = 600'

0 200 400 600

5-15-2008

UPDATED BY: Y

NORTH

VICINITY MAP

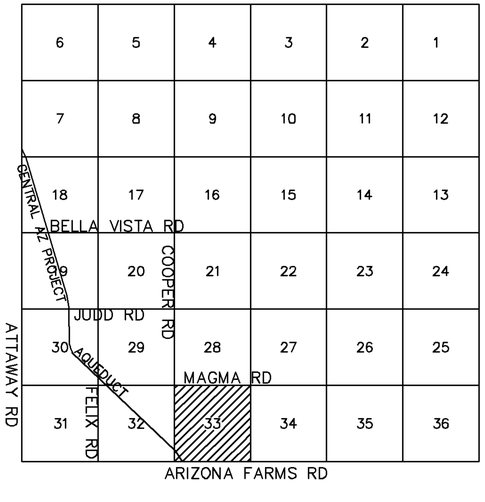

PINAL COUNTY ASSESSORS MAP