SEC. 22 TN.05S RG.08E

SEE MAP 205-06 1/2

205-06_2

BAUGHNS TOWNSITE OF COOLIDGE

BK. 3, PG. 24

THIS MAP IS FOR TAX PURPOSES ONLY.

THIS OFFICE WILL NOT ASSUME LIABILITY FOR REPRESENTATION, MEASUREMENTS OR ACREAGE.

THE ORIGINAL PLAT OF THIS SUBDIVISION IS ON FILE WITH THE PINAL COUNTY RECORDERS OFFICE.

AREA CODE	SPECIAL DISTRICTS
2106	12662
	04152
	54152

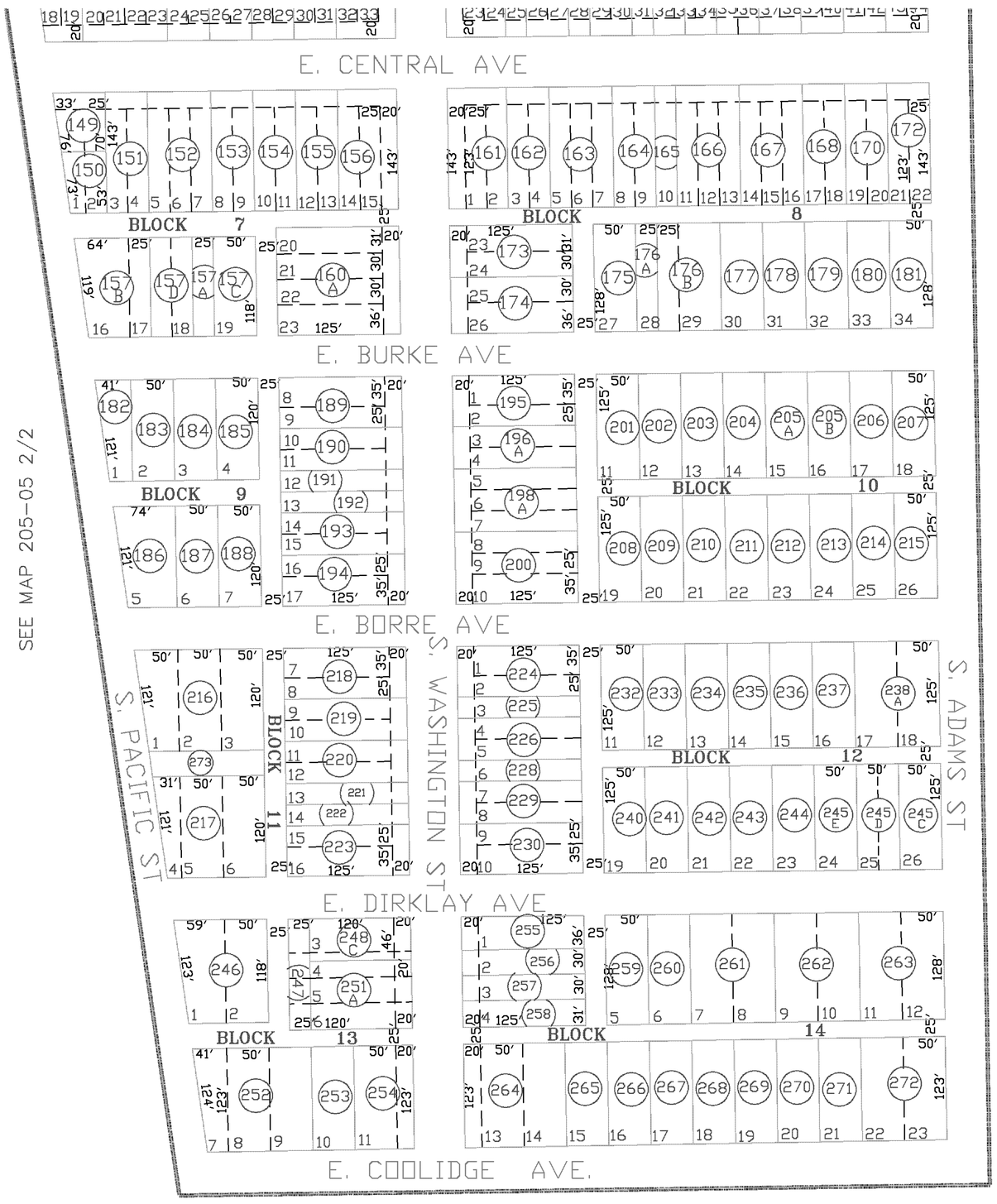

LOCATION MAP

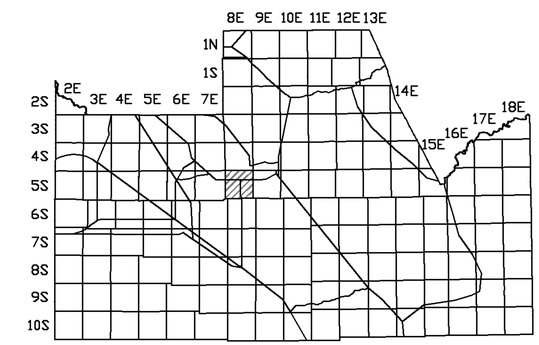

0 50 100 150

SCALE: 1" = 150'

1-5-2007

NORTH

VICINITY MAP

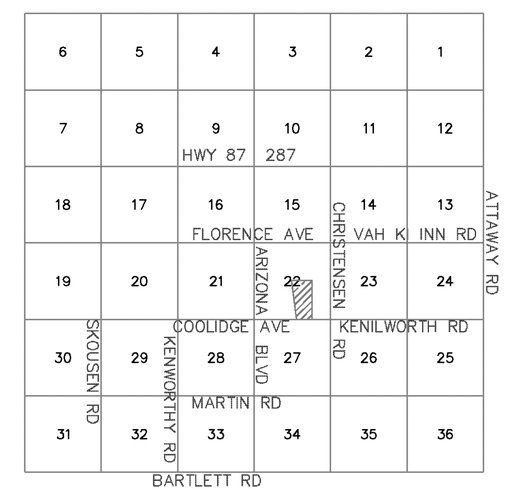

PINAL COUNTY ASSESSORS MAP