SEC. 29, TN.2S RG.8E

109-32_6

PECAN CREEK SOUTH UNIT 5

CAB G - SLD 178

COMMON AREA: 109-32-948A

PECAN CREEK SOUTH UNIT: 2
TRACTS A THRU E AND G

PECAN CREEK SOUTH UNIT: 3 & 4
TRACTS A THRU F

PECAN CREEK SOUTH UNIT: 5
TRACTS A THRU G & I

PECAN CREEK SOUTH UNIT: 6
TRACTS A THRU H

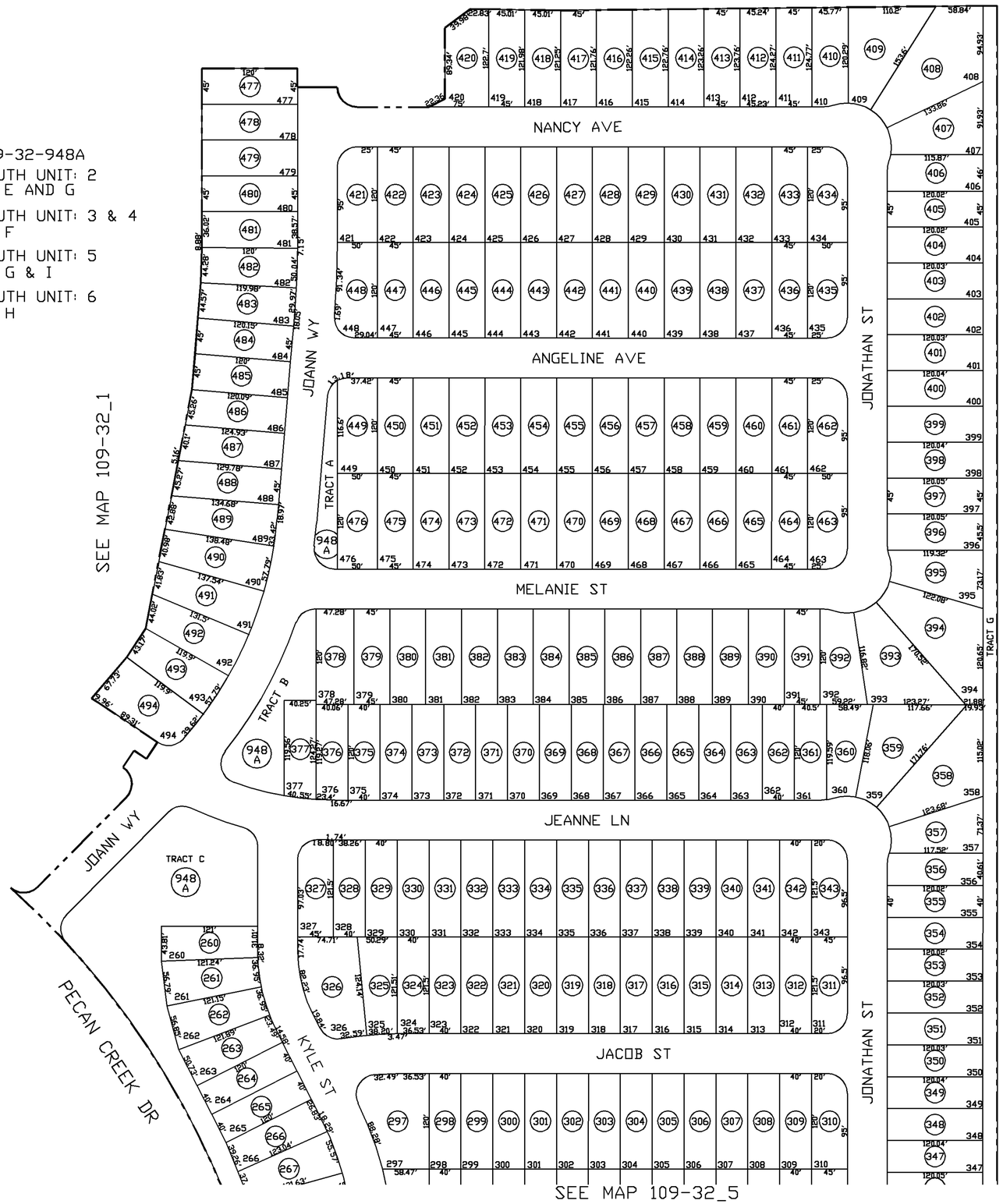

LOCATION MAP

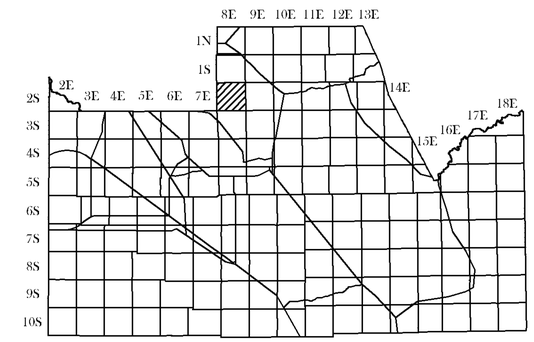

THIS MAP IS FOR VALUATION PURPOSES ONLY.

THIS OFFICE WILL NOT ASSUME LIABILITY FOR REPRESENTATION, MEASUREMENTS OR ACREAGE.

SURVEYS & SUBDIVISION PLATS ARE ON FILE WITH THE PINAL COUNTY RECORDERS OFFICE

CANCELED PARCEL #
104-22-008U

0 50 100 150
FEET
Updated by: Y
2-4-2009

NORTH

VICINITY MAP

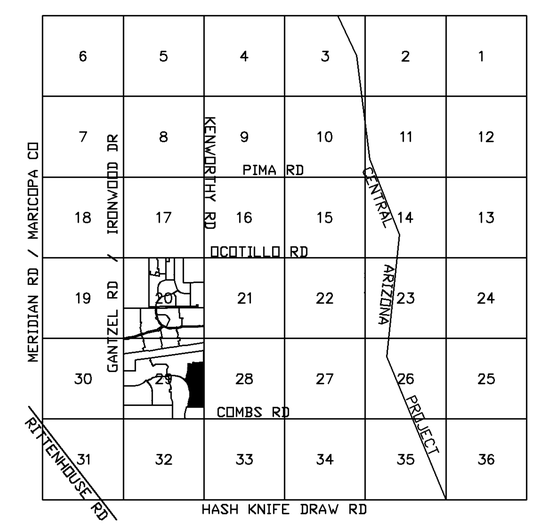

PINAL COUNTY ASSESSORS MAP