SEC. 8 SE TN.1S RG.9E

104-72

HERMOSA HILLS
CAB "A" SLIDE 177

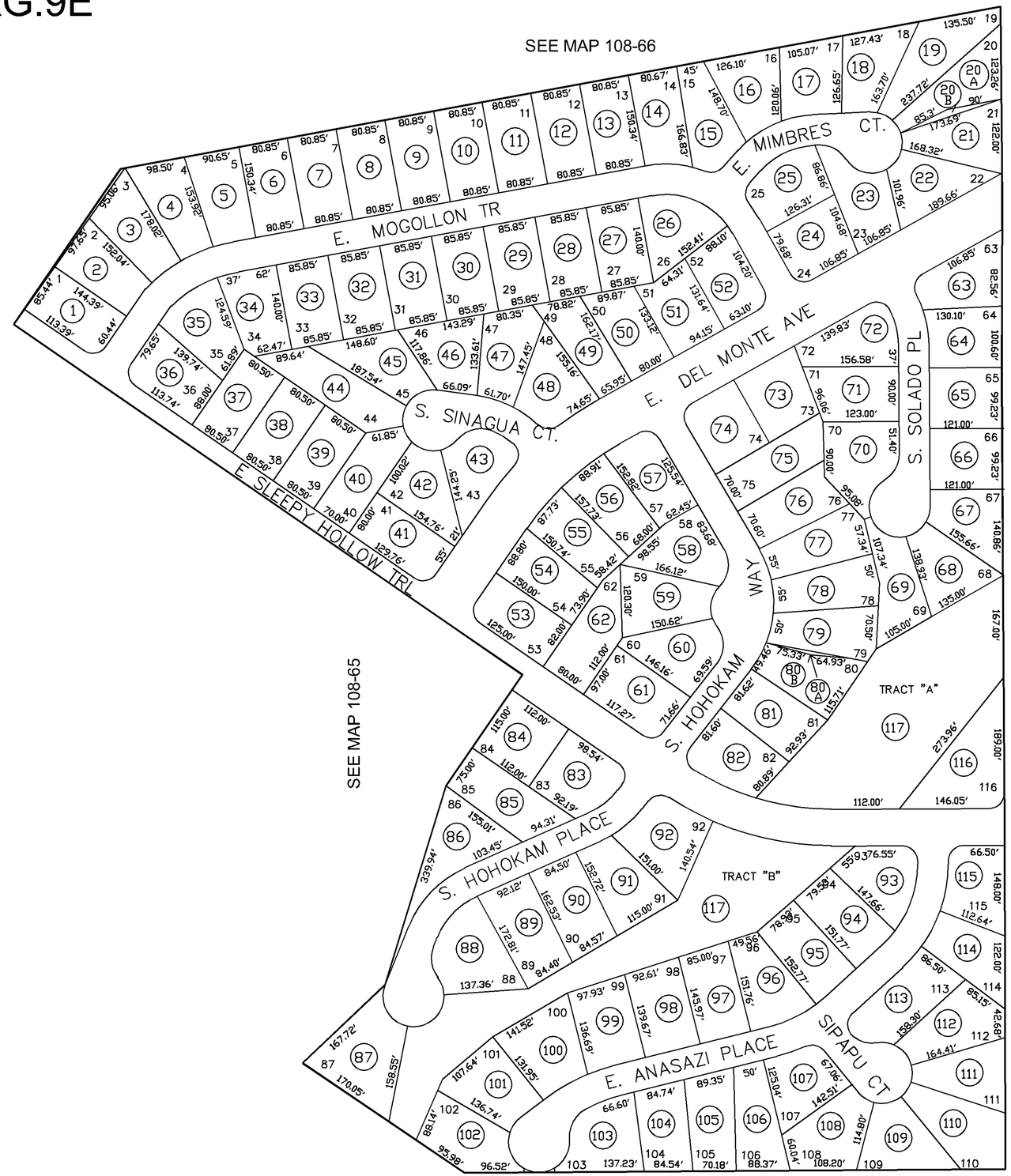

LOCATION MAP

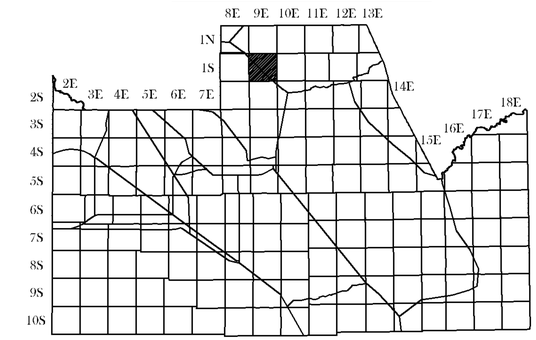

VICINITY MAP

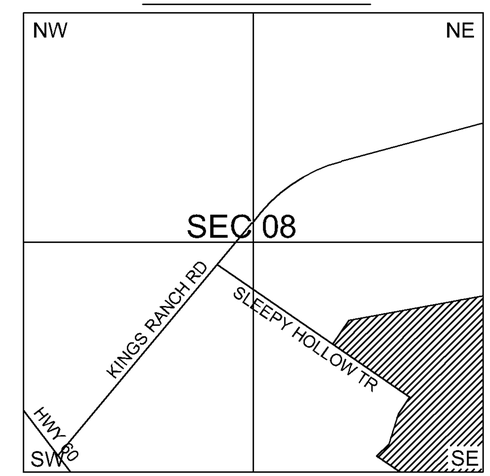

NORTH

FEET
0 50 100 150 200

11-26-2008
UPDATED BY CC

THIS MAP IS FOR VALUATION PURPOSES ONLY.
THIS OFFICE WILL NOT ASSUME LIABILITY FOR
REPRESENTATION, MEASUREMENTS OR ACREAGE.
SURVEYS & SUBDIVISION PLATS ARE ON FILE
WITH THE PINAL COUNTY RECORDER'S OFFICE.

PINAL COUNTY ASSESSORS MAP