# SEC. 9 NW,SW TN.IS RG.9E

SEE MAP 104-38 1/2

# 104-38
## 2/2

## GOLDEN SPRINGS UNIT 3

BOOK 13, PAGE 52

AREA CODE
4301

SPECIAL DISTRICTS
00000

THIS MAP IS FOR TAX PURPOSES ONLY.
THIS OFFICE WILL NOT ASSUME LIABILITY FOR REPRESENTATION, MEASUREMENTS OR ACREAGE.

THE ORIGINAL PLAT OF THIS SUBDIVISION IS ON FILE WITH THE PINAL COUNTY RECORDERS OFFICE, FOR COMPLETE INFORMATION OF PLAT AND CC&R's CALL (520) 866-7100.

LOCATION MAP

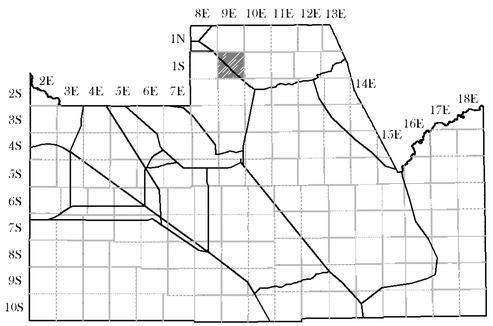


VICINITY MAP

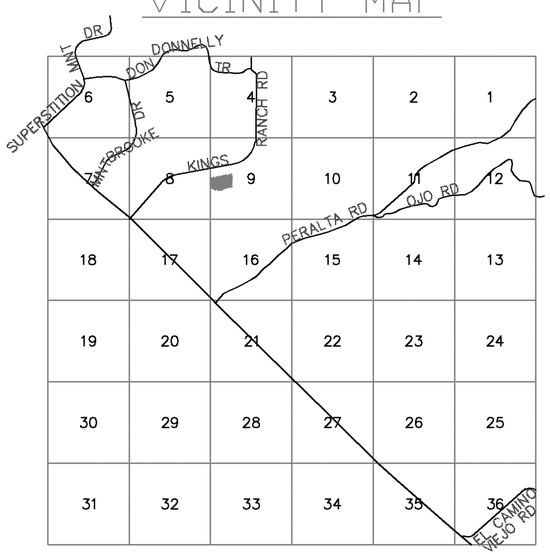


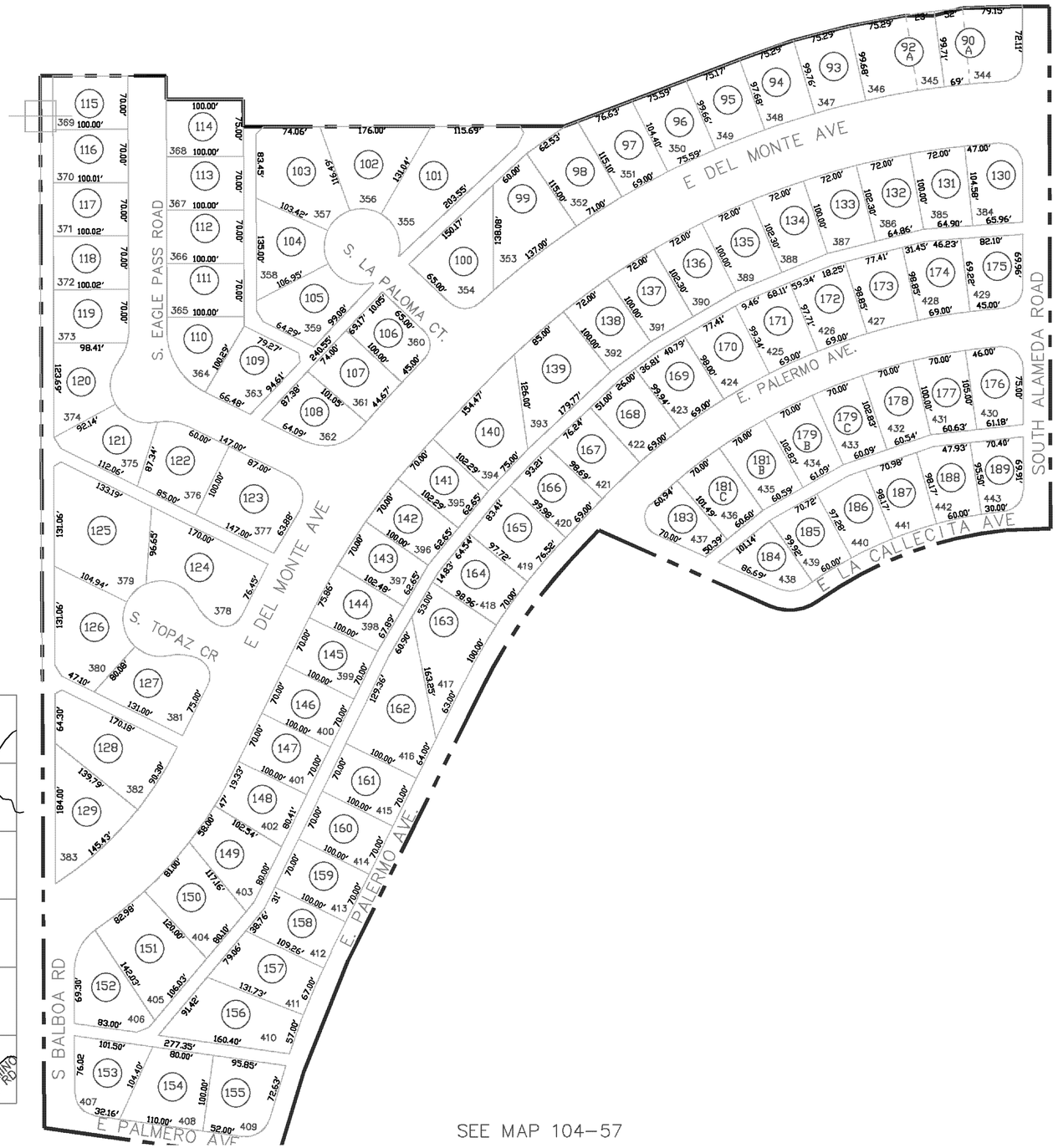


SEE MAP 104-09

SEE MAP 104-57

SEE MAP 104-57

NORTH

SCALE: 1" = 150'

10-20-2005

PINAL COUNTY ASSESSORS MAP