SEC 04 TN.1S RG.9E

104-10

GOLF COURSE

ALL OF SIDEWINDER GOLF COURSE
IS SHOWN ON MAP 104-66.
PARCEL 104-66-200

ALL OF DINOSAUR MTN GOLF COURSE
IS SHOWN ON MAP 104-73.
PARCEL 104-73-100

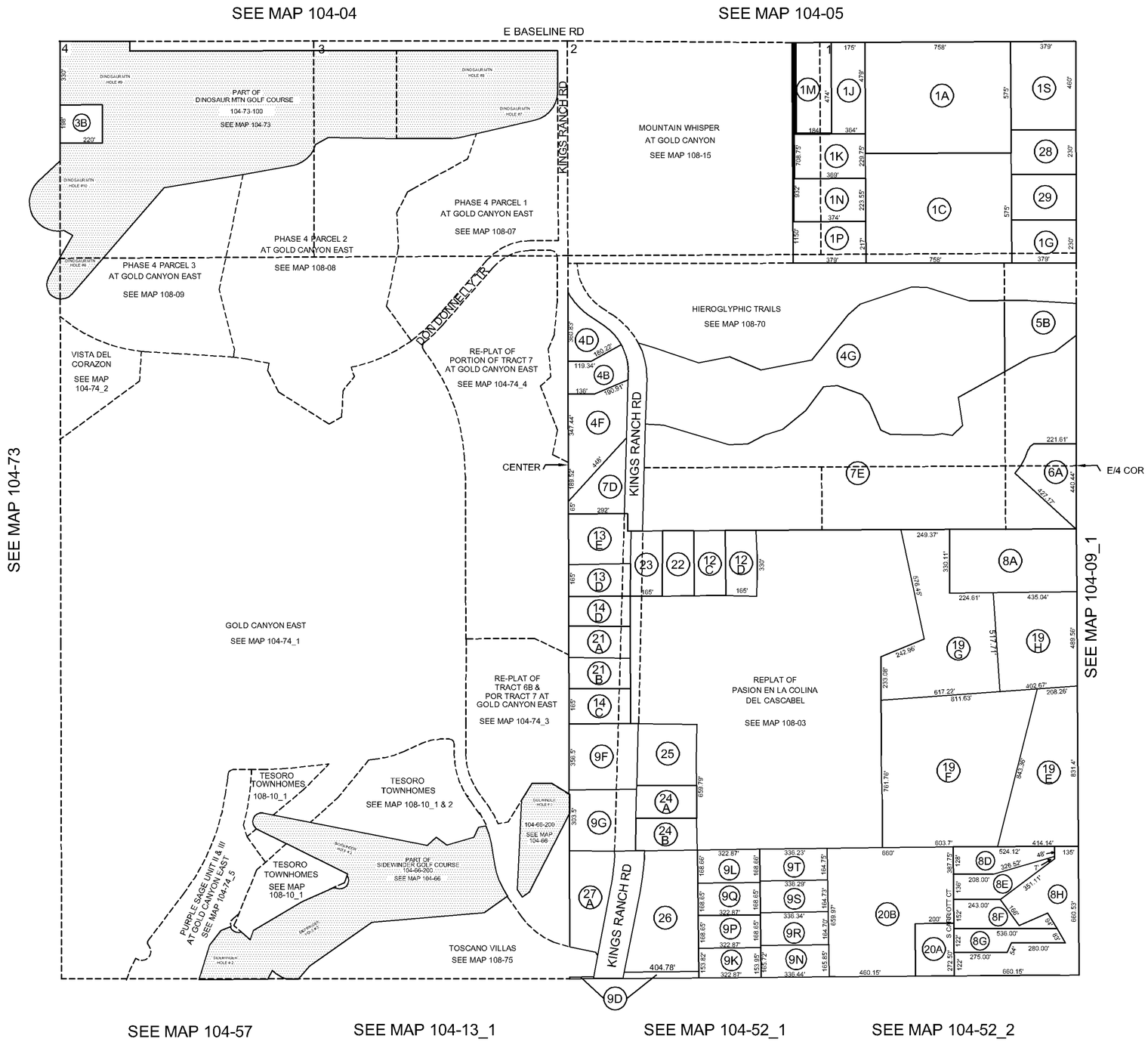

LOCATION MAP

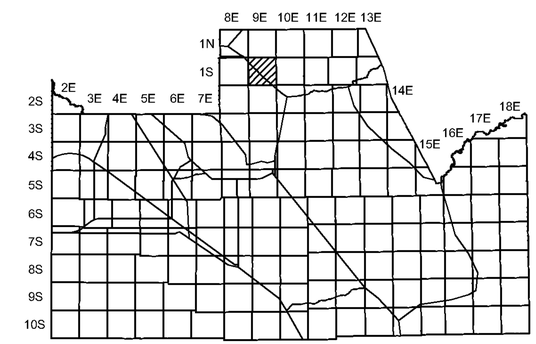

VICINITY MAP

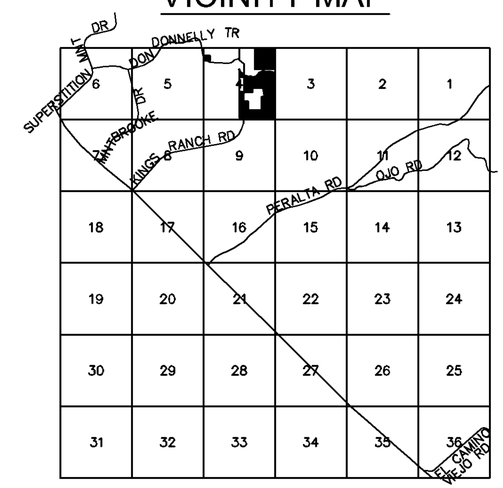

NORTH

0 200 400 600
FEET

01-05-2009
UPDATED BY: DN

THIS MAP IS FOR VALUATION PURPOSES ONLY.
THIS OFFICE WILL NOT ASSUME LIABILITY FOR
REPRESENTATION, MEASUREMENTS OR ACREAGE.
SURVEYS & SUBDIVISION PLATS ARE ON FILE
WITH THE PINAL COUNTY RECORDERS OFFICE.

PINAL COUNTY ASSESSORS MAP