SEC. 34 NE SW TN.1N RG.8E

SEE MAP 103-22

103-38_1

FORMERLY 103-22-012, 013

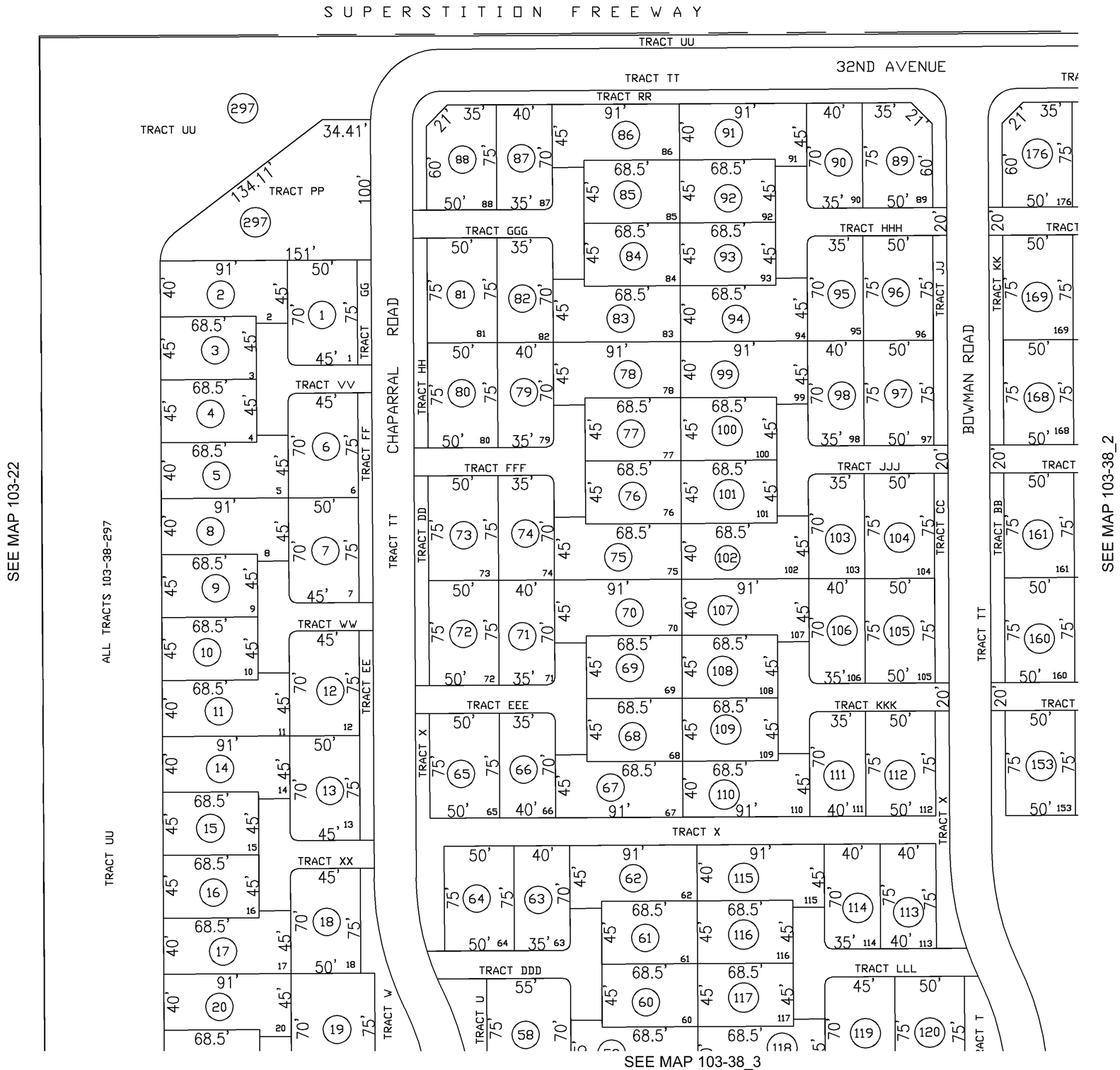

ARIZONA GOLDFIELD
CAB "C" SLIDE 144

LOCATION MAP

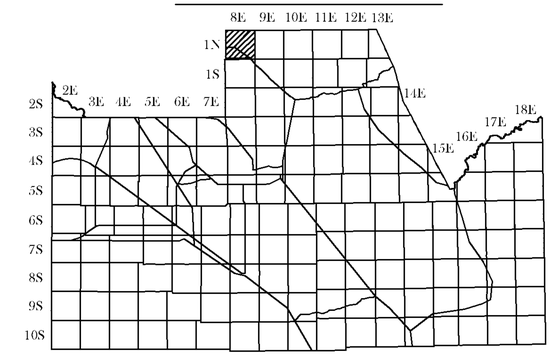

VICINITY MAP

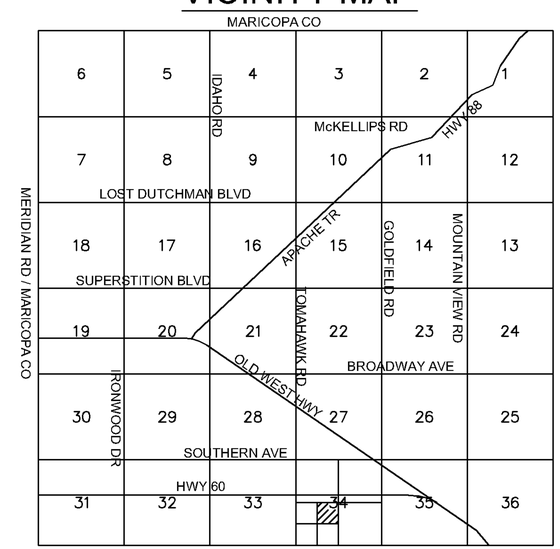

NORTH

FEET
0 80

12-16-2009
UPDATED BY CC

THIS MAP IS FOR VALUATION PURPOSES ONLY.
THIS OFFICE WILL NOT ASSUME LIABILITY FOR
REPRESENTATION, MEASUREMENTS OR ACREAGE.
SURVEYS & SUBDIVISION PLATS ARE ON FILE
WITH THE PINAL COUNTY RECORDERS OFFICE.

PINAL COUNTY ASSESSORS MAP