NW SE SEC.19 TN.1N RG.8E

101-10_1

THIS MAP IS FOR TAX PURPOSES ONLY.
THIS OFFICE WILL NOT ASSUME LIABILITY FOR
REPRESENTATION, MEASUREMENTS OR ACREAGE.

SURVEYS AND SUBDIVISION PLATS ARE ON FILE
WITH THE PINAL COUNTY REDORDER'S OFFICE

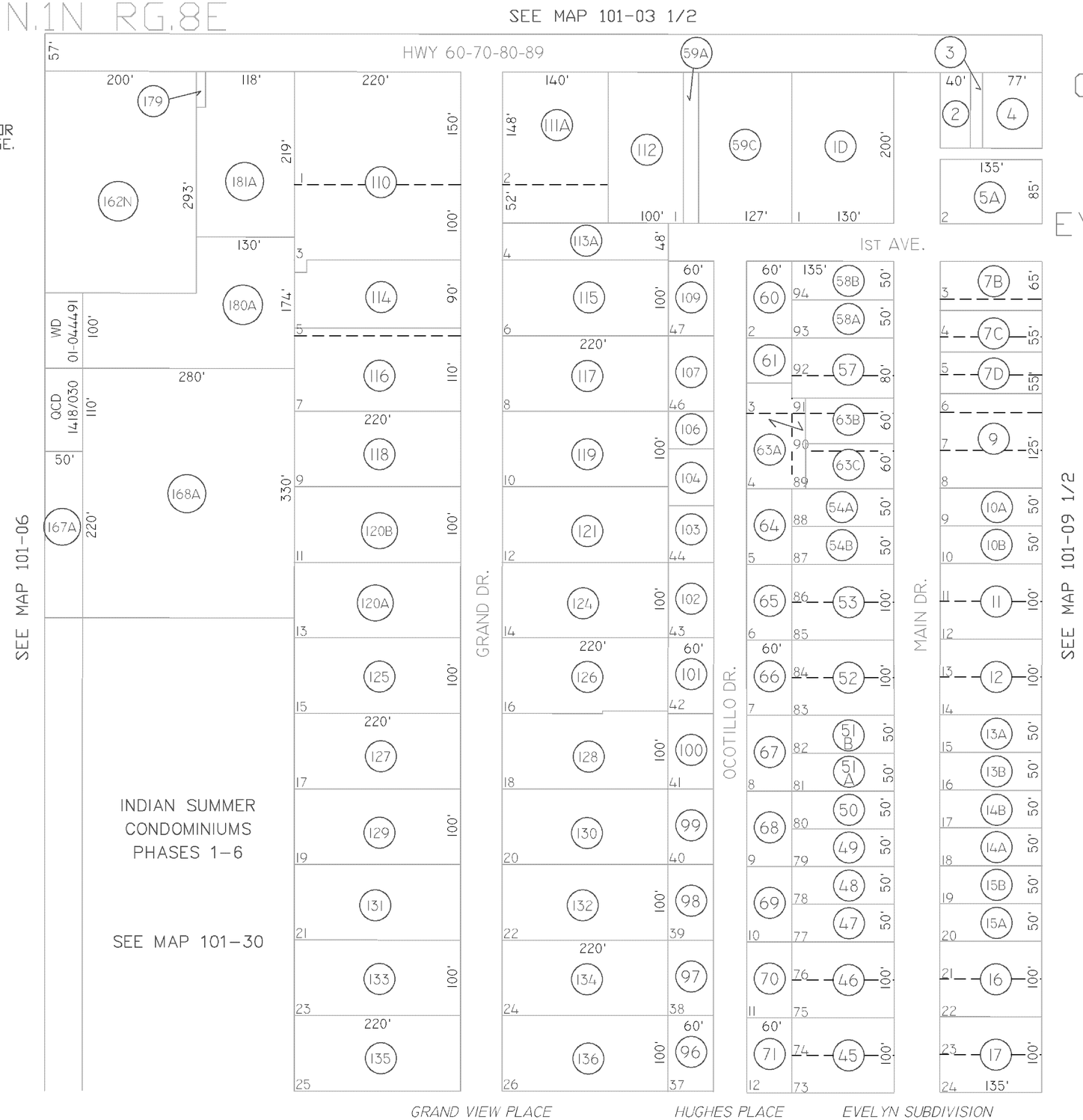

GRAND VIEW PLACE
BK.06 - PG.02

HUGHES PLACE
BK.06 - PG.21

EVELYN SUBDIVISION
BK.05 - PG.41

LOCATION MAP

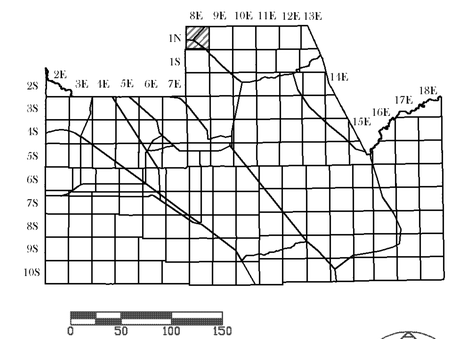

SCALE: 1" = 150'

NORTH

03-07-2007
UPDATED BY: TLH

VICINITY MAP

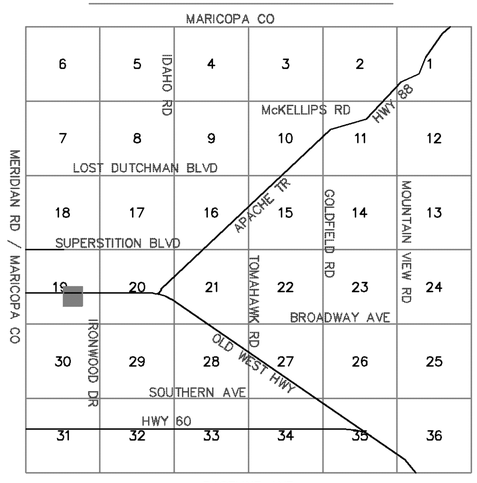

PINAL COUNTY ASSESSORS MAP