LETTER OF MAP REVISION
Guild, Derrio,
Cottonwood Washes
Pinal County, Arizona

PINAL • COUNTY
Wide open opportunity

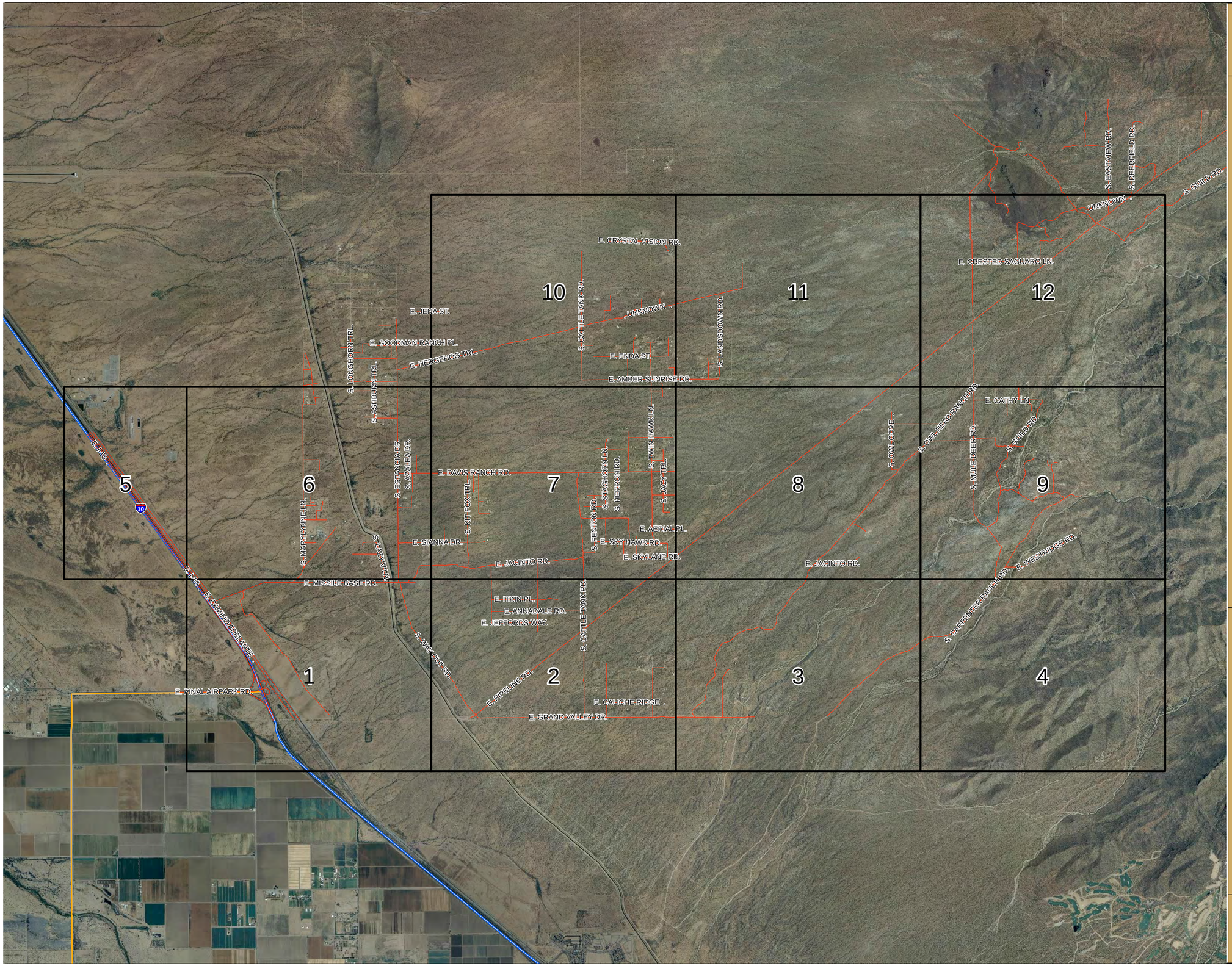

Scale: 1"=2500'

2,500 1,250 0 2,500 5,000 7,500 10,000 Feet

WORKMAP KEY MAP

JE FULLER
HYDROLOGY & GEOMORPHOLOGY, INC.

LETTER OF MAP REVISION
Guild, Derrio,
Cottonwood Washes
Pinal County, Arizona

PINAL • COUNTY
Wide open opportunity

Scale: 1"=500'

0 250 500 1,000 1,500 2,000 Feet

Legend

New FIRM Zones per LOMR

ZONE

- A
- AE
- AH
- AO1
- AO2
- AO3
- SHADED X

KEY MAP
Scale: NTS

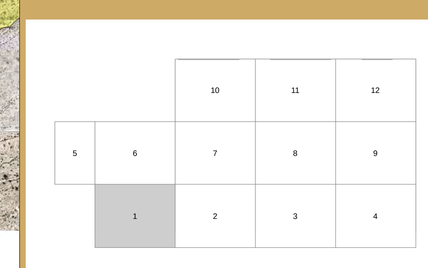

WORKMAP 1 OF 12

JE FULLER
HYDROLOGY & GEOMORPHOLOGY, INC.

LETTER OF MAP REVISION
Guild, Derrio,
Cottonwood Washes
Pinal County, Arizona

PINAL • COUNTY
Wide open opportunity

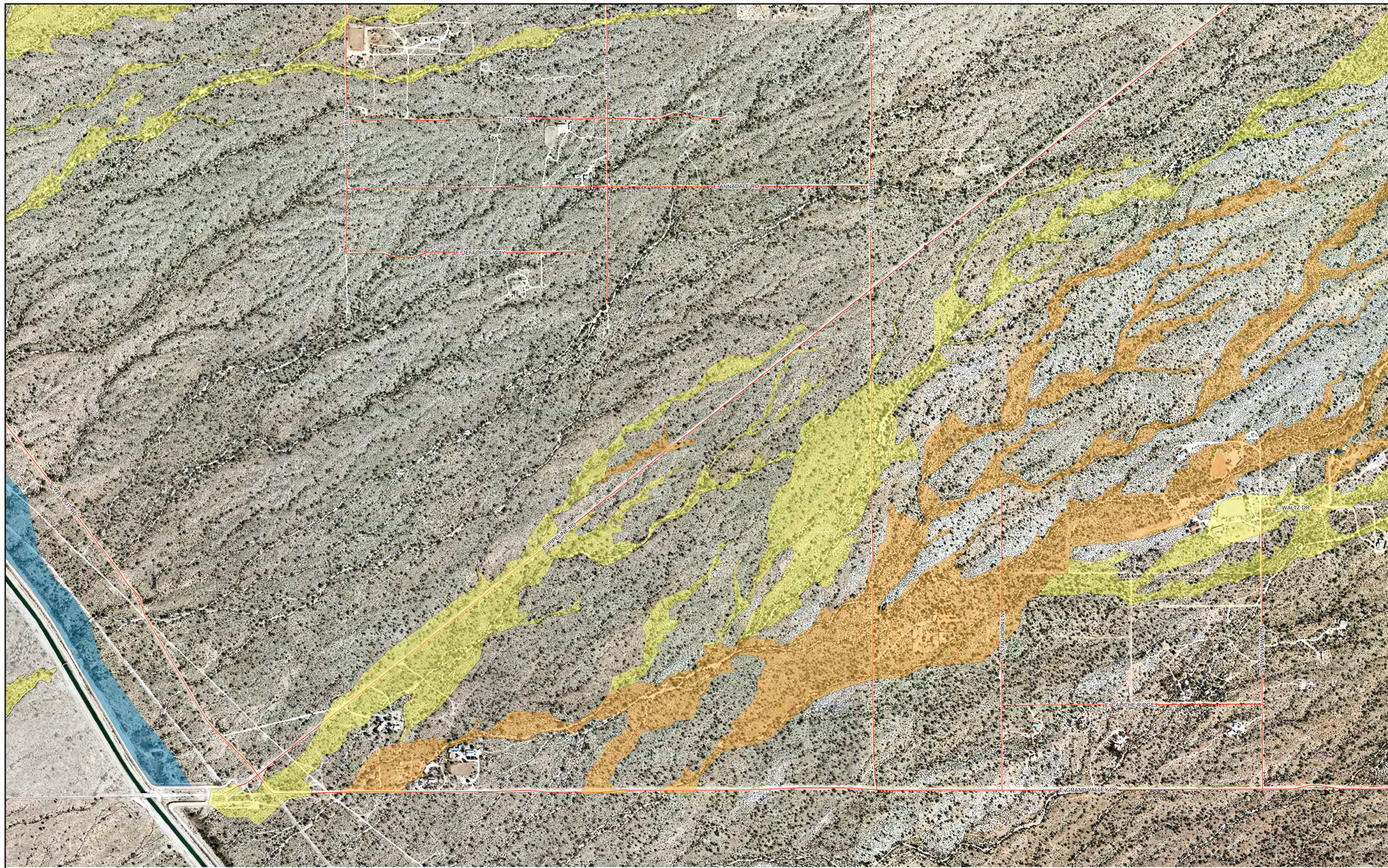

Scale: 1"=500'

0 250 500 1,000 1,500 2,000 Feet

Legend

New FIRM Zones per LOMR

ZONE

- A
- AE
- AH
- AO1
- AO2
- AO3
- SHADED X

KEY MAP

Scale: NTS

		10	11	12
5	6	7	8	9
	1	2	3	4

WORKMAP 2 OF 12

JE FULLER
HYDROLOGY & GEOMORPHOLOGY, INC.

LETTER OF MAP REVISION
Guild, Derrio,
Cottonwood Washes
Pinal County, Arizona

PINAL • COUNTY
Wide open opportunity

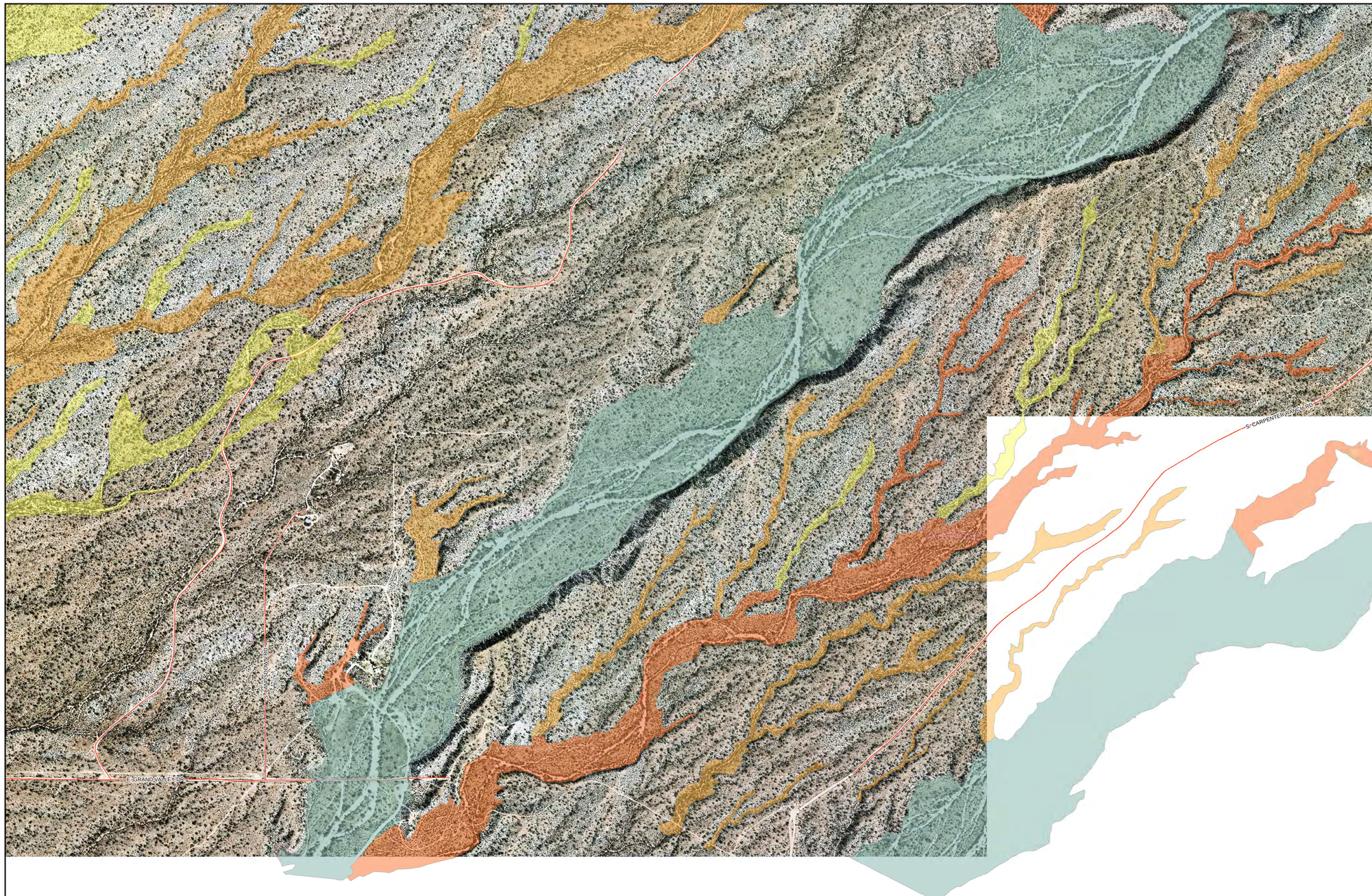

Scale: 1"=500'

0 250 500 1,000 1,500 2,000 Feet

Legend

New FIRM Zones per LOMR

ZONE

- A
- AE
- AH
- AO1
- AO2
- AO3
- SHADED X

KEY MAP
Scale: NTS

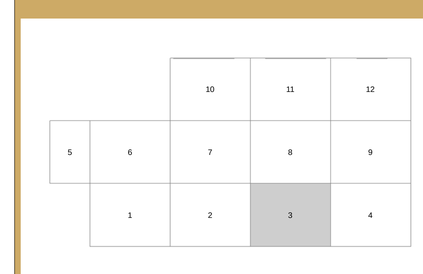

WORKMAP 3 OF 12

JE FULLER
HYDROLOGY & GEOMORPHOLOGY, INC.

LETTER OF MAP REVISION
Guild, Derrio,
Cottonwood Washes
Pinal County, Arizona

PINAL • COUNTY
Wide open opportunity

Scale: 1"=500'

0 250 500 1,000 1,500 2,000 Feet

Legend

New FIRM Zones per LOMR

ZONE

- A
- AE
- AH
- AO1
- AO2
- AO3
- SHADED X

KEY MAP
Scale: NTS

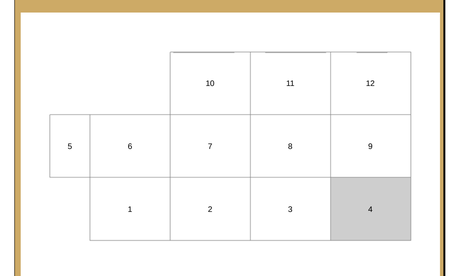

WORKMAP 4 OF 12

JE FULLER
HYDROLOGY & GEOMORPHOLOGY, INC.

LETTER OF MAP REVISION
Guild, Derrio,
Cottonwood Washes
Pinal County, Arizona

PINAL • COUNTY
Wide open opportunity

Scale: 1"=500'

0 250 500 1,000 1,500 2,000 Feet

Legend

New FIRM Zones per LOMR

ZONE

- A
- AE
- AH
- AO1
- AO2
- AO3
- SHADED X

KEY MAP
Scale: NTS

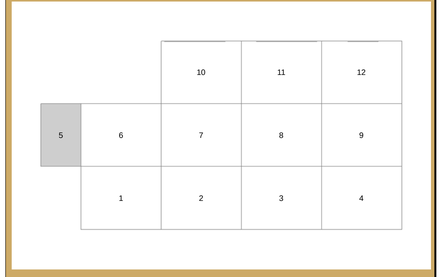

WORKMAP 5 OF 12

JE FULLER
HYDROLOGY & GEOMORPHOLOGY, INC.

LETTER OF MAP REVISION
Guild, Derrio,
Cottonwood Washes
Pinal County, Arizona

PINAL • COUNTY
Wide open opportunity

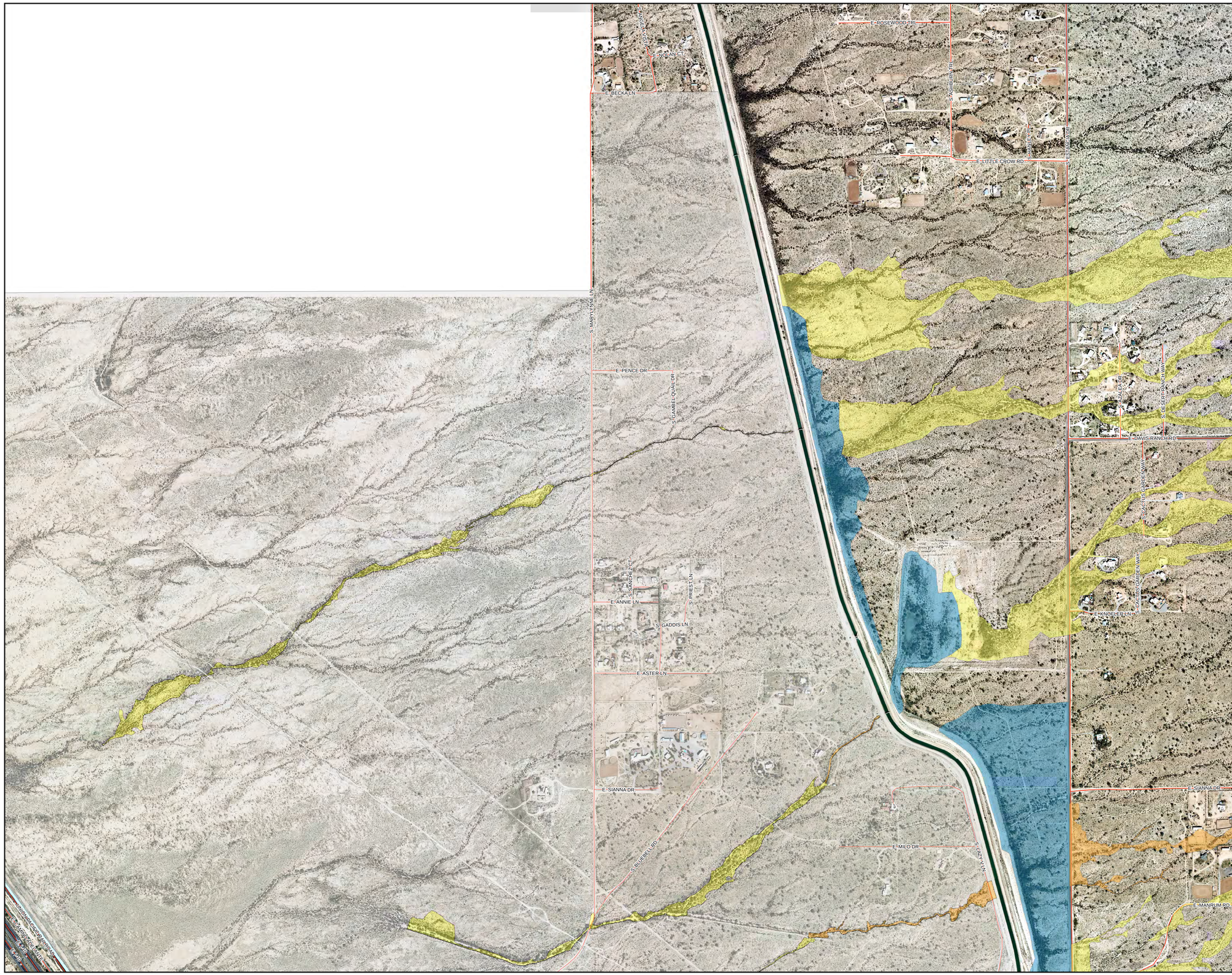

Scale: 1"=500'

0 250 500 1,000 1,500 2,000 Feet

Legend

New FIRM Zones per LOMR

ZONE

- A
- AE
- AH
- AO1
- AO2
- AO3
- SHADED X

KEY MAP
Scale: NTS

		10	11	12
5	6	7	8	9
	1	2	3	4

WORKMAP 6 OF 12

JE FULLER
HYDROLOGY & GEOMORPHOLOGY, INC.



LETTER OF MAP REVISION
Guild, Derrio,
Cottonwood Washes
Pinal County, Arizona

PINAL • COUNTY
Wide open opportunity

N

Scale: 1"=500'

0 250 500 1,000 1,500 2,000 Feet

Legend

New FIRM Zones per LOMR

ZONE

- A
- AE
- AH
- AO1
- AO2
- AO3
- SHADED X

KEY MAP
Scale: NTS

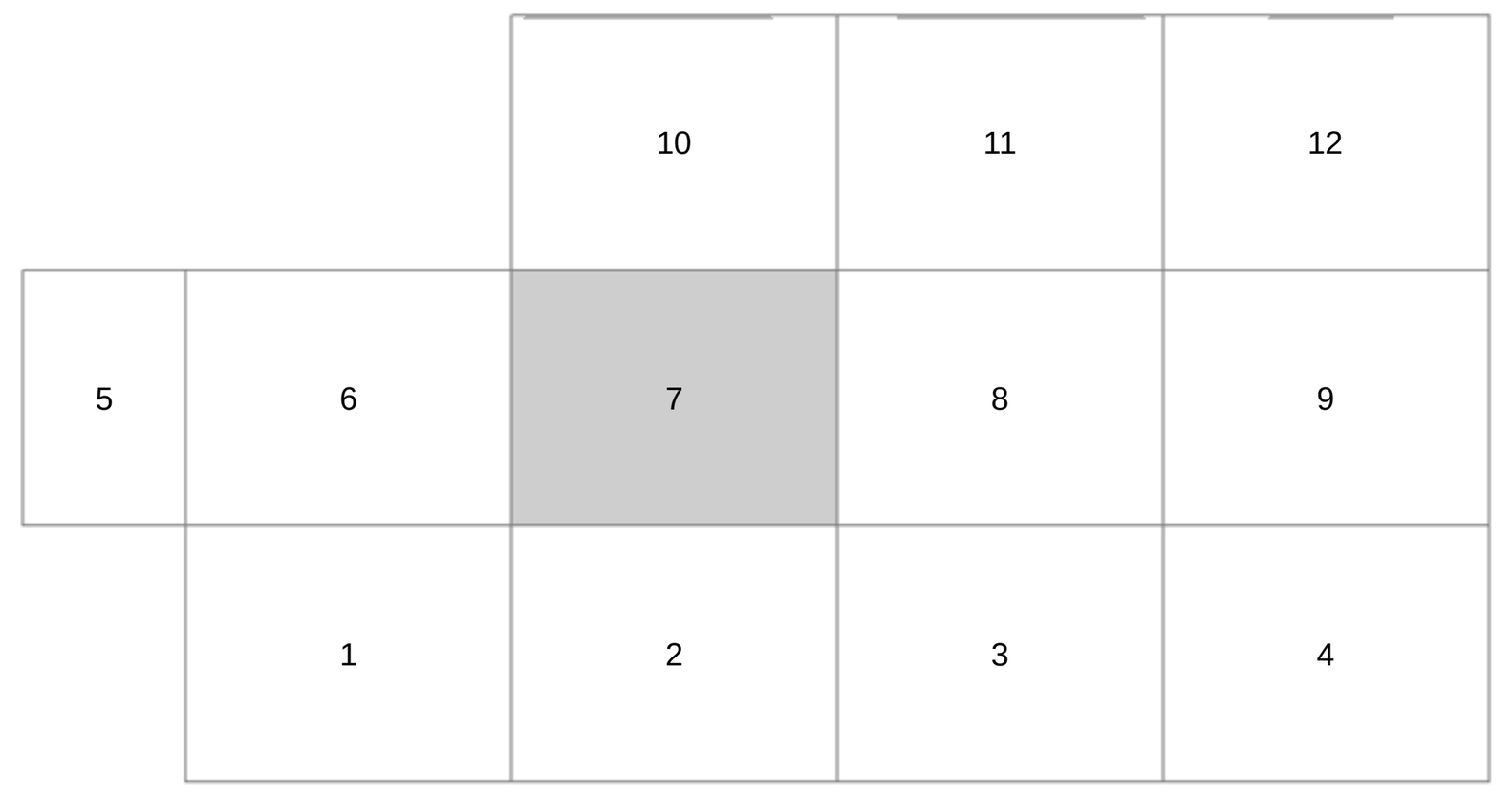

WORKMAP 7 OF 12

JE FULLER
HYDROLOGY & GEOMORPHOLOGY, INC

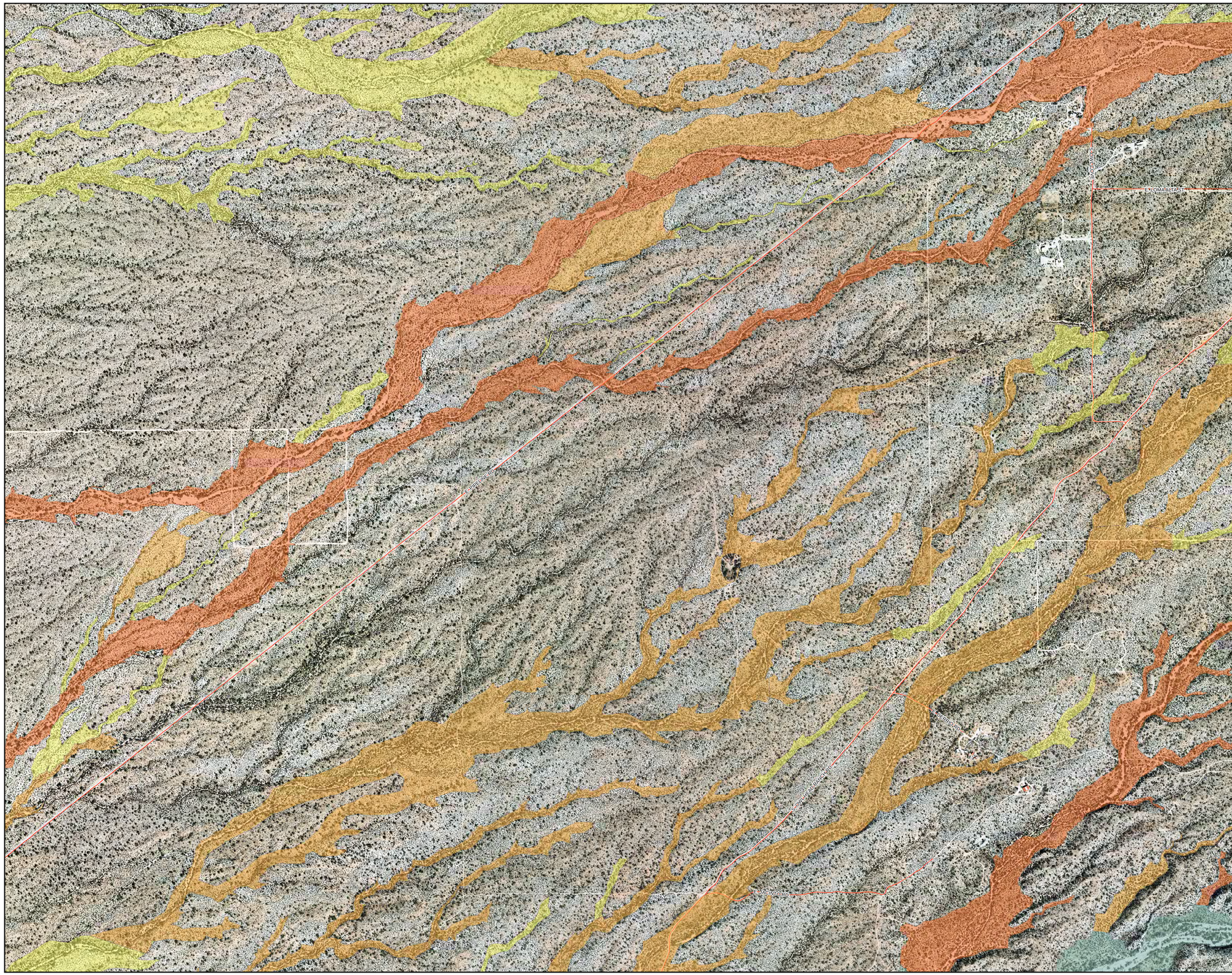

LETTER OF MAP REVISION
Guild, Derrio,
Cottonwood Washes
Pinal County, Arizona

PINAL • COUNTY
Wide open opportunity

Scale: 1"=500'

0 250 500 1,000 1,500 2,000 Feet

Legend

New FIRM Zones per LOMR

ZONE

- A
- AE
- AH
- AO1
- AO2
- AO3
- SHADED X

KEY MAP
Scale: NTS

		10	11	12
5	6	7	8	9
	1	2	3	4

WORKMAP 8 OF 12

JE FULLER
HYDROLOGY & GEOMORPHOLOGY, INC.

LETTER OF MAP REVISION
Guild, Derrio,
Cottonwood Washes
Pinal County, Arizona

PINAL • COUNTY
Wide open opportunity

Scale: 1"=500'

0 250 500 1,000 1,500 2,000 Feet

Legend

New FIRM Zones per LOMR

ZONE

- A
- AE
- AH
- AO1
- AO2
- AO3
- SHADED X

KEY MAP
Scale: NTS

		10	11	12
5	6	7	8	9
	1	2	3	4

WORKMAP 9 OF 12

JE FULLER
HYDROLOGY & GEOMORPHOLOGY, INC.

LETTER OF MAP REVISION
Guild, Derrio,
Cottonwood Washes
Pinal County, Arizona

PINAL • COUNTY
Wide open opportunity



Scale: 1"=500'

0 250 500 1,000 1,500 2,000 Feet

Legend

New FIRM Zones per LOMR

ZONE

- A
- AE
- AH
- AO1
- AO2
- AO3
- SHADED X

KEY MAP
Scale: NTS

		10	11	12
5	6	7	8	9
	1	2	3	4

WORKMAP 10 OF 12

JE FULLER
HYDROLOGY & GEOMORPHOLOGY, INC.

LETTER OF MAP REVISION
Guild, Derrio,
Cottonwood Washes
Pinal County, Arizona

PINAL • COUNTY
Wide open opportunity

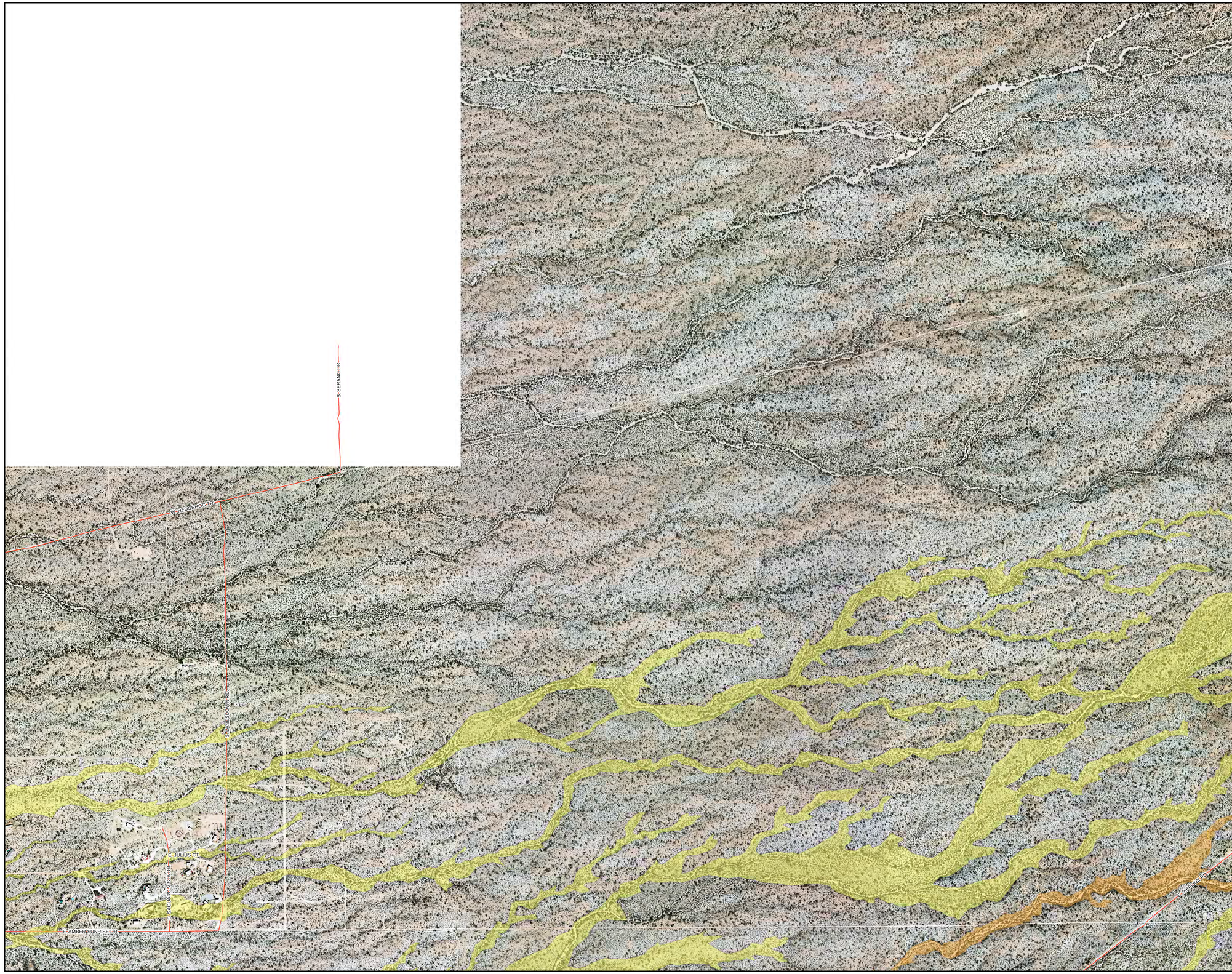

Scale: 1"=500'

0 250 500 1,000 1,500 2,000 Feet

Legend

New FIRM Zones per LOMR

ZONE

- A
- AE
- AH
- AO1
- AO2
- AO3
- SHADED X

KEY MAP
Scale: NTS

		10	11	12
5	6	7	8	9
	1	2	3	4

WORKMAP 11 OF 12

JE FULLER
HYDROLOGY & GEOMORPHOLOGY, INC.



LETTER OF MAP REVISION
Guild, Derrio,
Cottonwood Washes
Pinal County, Arizona

PINAL • COUNTY
Wide open opportunity

Scale: 1"=500'

0 250 500 1,000 1,500 2,000 Feet

Legend

New FIRM Zones per LOMR

ZONE

- A
- AE
- AH
- AO1
- AO2
- AO3
- SHADED X

KEY MAP
Scale: NTS

		10	11	12
5	6	7	8	9
	1	2	3	4

WORKMAP 12 OF 12

JE FULLER
HYDROLOGY & GEOMORPHOLOGY, INC.