FLOOD INSURANCE STUDY

PINAL COUNTY, ARIZONA
AND INCORPORATED AREAS

VOLUME 2 OF 2

Community Name	Community Number
PINAL COUNTY, UNINCORPORATED AREAS	040077
APACHE JUNCTION, CITY OF	040120
CASA GRANDE, CITY OF	040080
COOLIDGE, CITY OF	040082
ELOY, CITY OF	040083
FLORENCE, TOWN OF	040084
HAYDEN, TOWN OF	040104
KEARNY, TOWN OF	040085
MAMMOTH, TOWN OF	040086
MARICOPA, CITY OF	040052
QUEEN CREEK, TOWN OF	040132
SUPERIOR, TOWN OF	040119
WINKELMAN, TOWN OF	040031

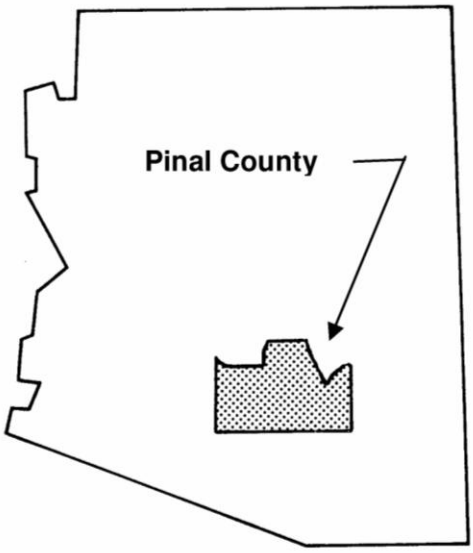

REVISED:

Federal Emergency Management Agency

FLOOD INSURANCE STUDY NUMBER
04021CV001B

NOTICE TO
FLOOD INSURANCE STUDY USERS

Communities participating in the National Flood Insurance Program have established repositories of flood hazard data for floodplain management and flood insurance purposes. This Flood Insurance Study may not contain all data available within the repository. It is advisable to contact the community repository for any additional data.

This publication incorporates revisions to the original Flood Insurance Study. These revisions are presented in Section 10.0.

This preliminary revised Flood Insurance Study contains only profiles added or revised as part of the restudy. These profiles are presented in a reduced scale to minimize reproduction costs. All profiles will be included and printed at full scale in the final published report.

This Preliminary Flood Insurance Study report does not include unrevised Flood Profiles. The unrevised profiles will appear in the final Flood Insurance Study report.

Part or all of this Flood Insurance Study may be revised and republished at any time. In addition, part of this Flood Insurance Study may be revised by the Letter of Map Revision process, which does not involve republication or redistribution of the Flood Insurance Study. It is, therefore, the responsibility of the user to consult with community officials and to check the community repository to obtain the most current Flood Insurance Study components.

Initial Countywide FIS Effective Date: December 4, 2007
Revision Dates: TBD

TABLE OF CONTENTS

Page

1.0 INTRODUCTION 1

1.1 Purpose of Study 1
1.2 Authority and Acknowledgments 1
1.3 Coordination 2

2.0 AREA STUDIED 5

2.1 Scope of Study 5
2.2 Community Description 10
2.3 Principal Flood Problems 15
2.4 Flood Protection Measures 23

3.0 ENGINEERING METHODS 26

3.1 Hydrologic Analyses 26
3.2 Hydraulic Analyses 37
3.3 Vertical Datum 44

4.0 FLOOD PLAIN MANAGEMENT APPLICATIONS 45

4.1 Flood Boundaries 45
4.2 Floodways 50

5.0 INSURANCE APPLICATION 68

6.0 FLOOD INSURANCE RATE MAP 68

7.0 OTHER STUDIES 72

8.0 LOCATION OF DATA 72

9.0 BIBLIOGRAPHY AND REFERENCES 72

10.0 REVISION DESCRIPTIONS 77

10.1 First Revision 77

TABLE OF CONTENTS (Cont'd)

Page

FIGURES

Figure 1 - Floodway Schematic 51

TABLES

Table 1 – Initial and Final CCO Meetings 4
Table 2 – Flooding Sources Studied by Detailed Methods 5
Table 3 – Flooding Sources Studied by Approximate Methods 6
Table 4 – Scope of Revision 8
Table 5 – Areas Studied using Shallow Flow Techniques 9
Table 6 – Letters of Map Change 9
Table 7 – Historical Flood Data 16
Table 8 – Summary of Peak Discharges 33
Table 9 – Manning's "n" Values 43
Table 10 – Stream Conversion Factors 43
Table 11 – Floodway Data 53
Table 12 – Community Map History 70

EXHIBITS

Exhibit 1 - Flood Profiles

Arizola Drain	01P – 05P
Gila River at Florence	06P – 07P
Gila River at Hayden and Winkelman	08P – 11P
Gila River at Kearney	12P – 14P
Gila River at Riverside	15P
McClellan Wash	16P – 28P
McClellan Wash Split	29P – 30P
North Branch Santa Cruz Wash	31P – 35P
Queen Creek	36P
Queen Creek at Superior	37P – 42P
San Pedro River at Dudleyville	43P – 45P
San Pedro River at Mammoth	46P – 48P
Santa Cruz Wash	49P – 53P
Santa Cruz Wash	53P(a) – 53P(b)
Santa Cruz Wash (W-P Channel)	53P(c)
Santa Cruz Wash (Campus Channel)	53P(d)
Santa Cruz Wash Near I-8	54P – 58P
Santa Rosa Canal	59P – 63P
Steamboat Wash	64P – 65P
Weekes Wash	66P – 67P
West Branch	69P
Vekol Wash Tributary	70P – 71P
Vekol Channel	72P – 73P
Unnamed Wash	74P

PUBLISHED SEPARATELY:

Flood Insurance Rate Map Index
Flood Insurance Rate Map

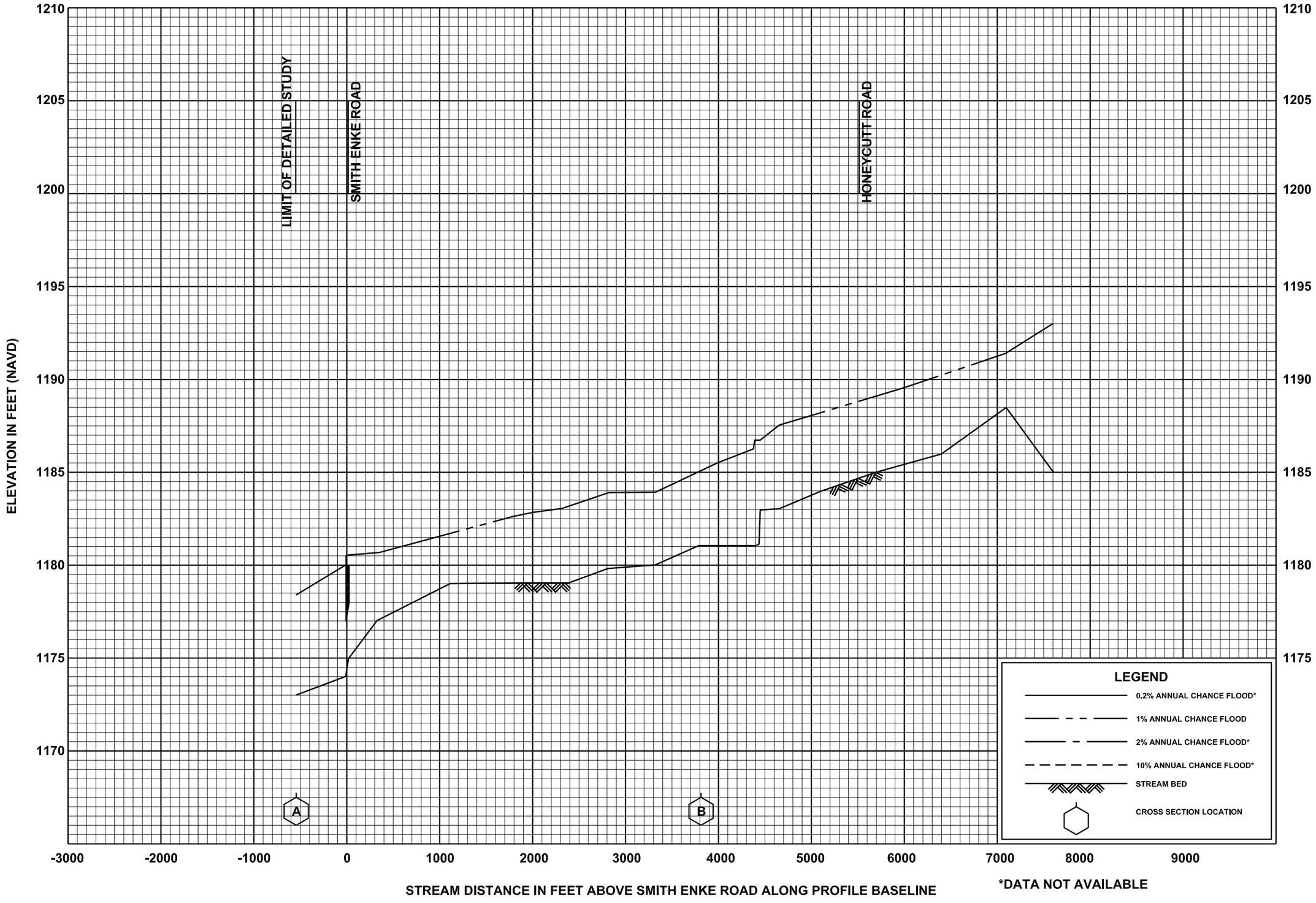

FLOOD PROFILES

SANTA CRUZ WASH

FEDERAL EMERGENCY MANAGEMENT AGENCY

PINAL COUNTY, AZ

AND INCORPORATED AREAS

53P(a)

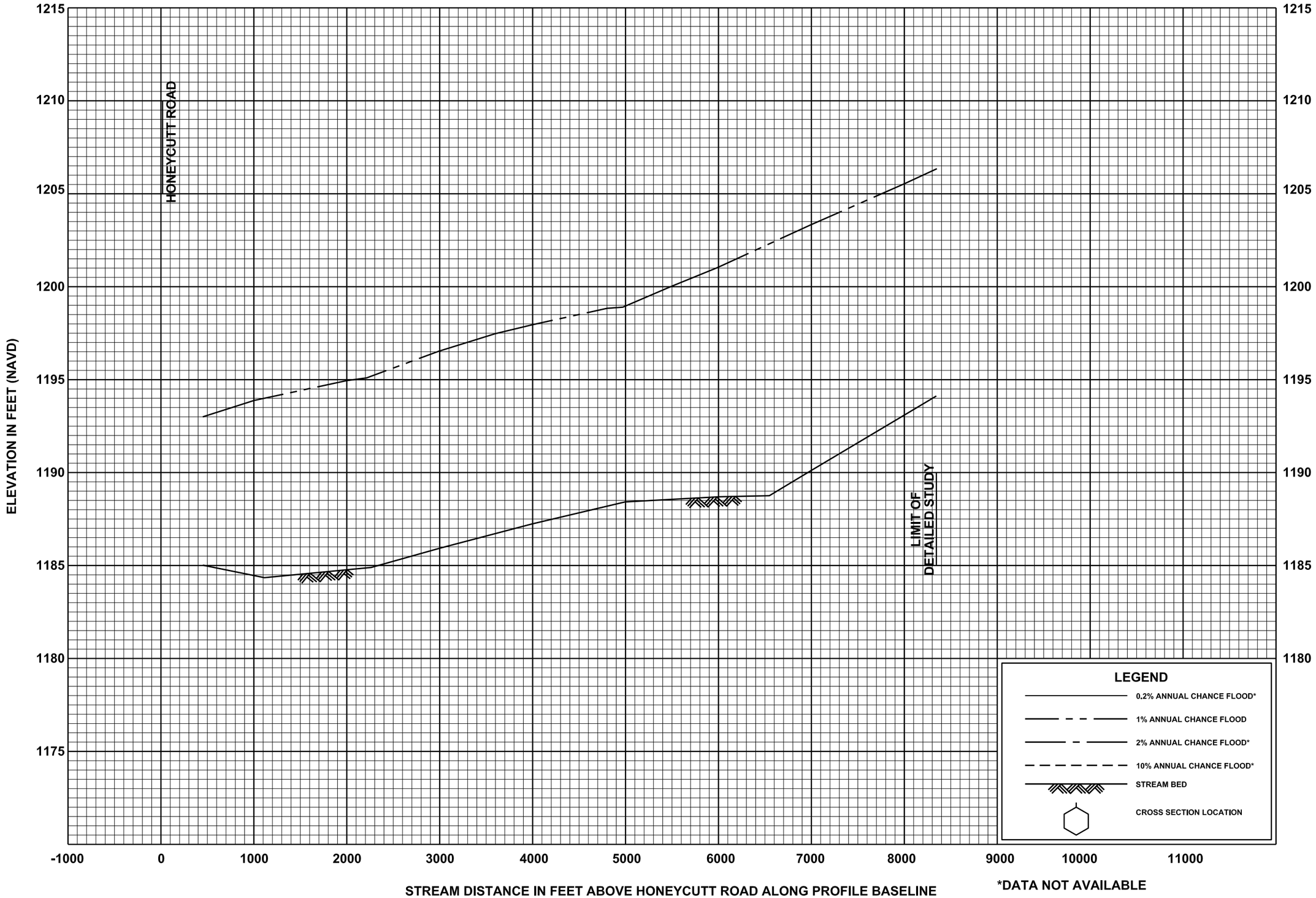

*DATA NOT AVAILABLE

FLOOD PROFILES

SANTA CRUZ WASH

FEDERAL EMERGENCY MANAGEMENT AGENCY

PINAL COUNTY, AZ

AND INCORPORATED AREAS

53P(b)

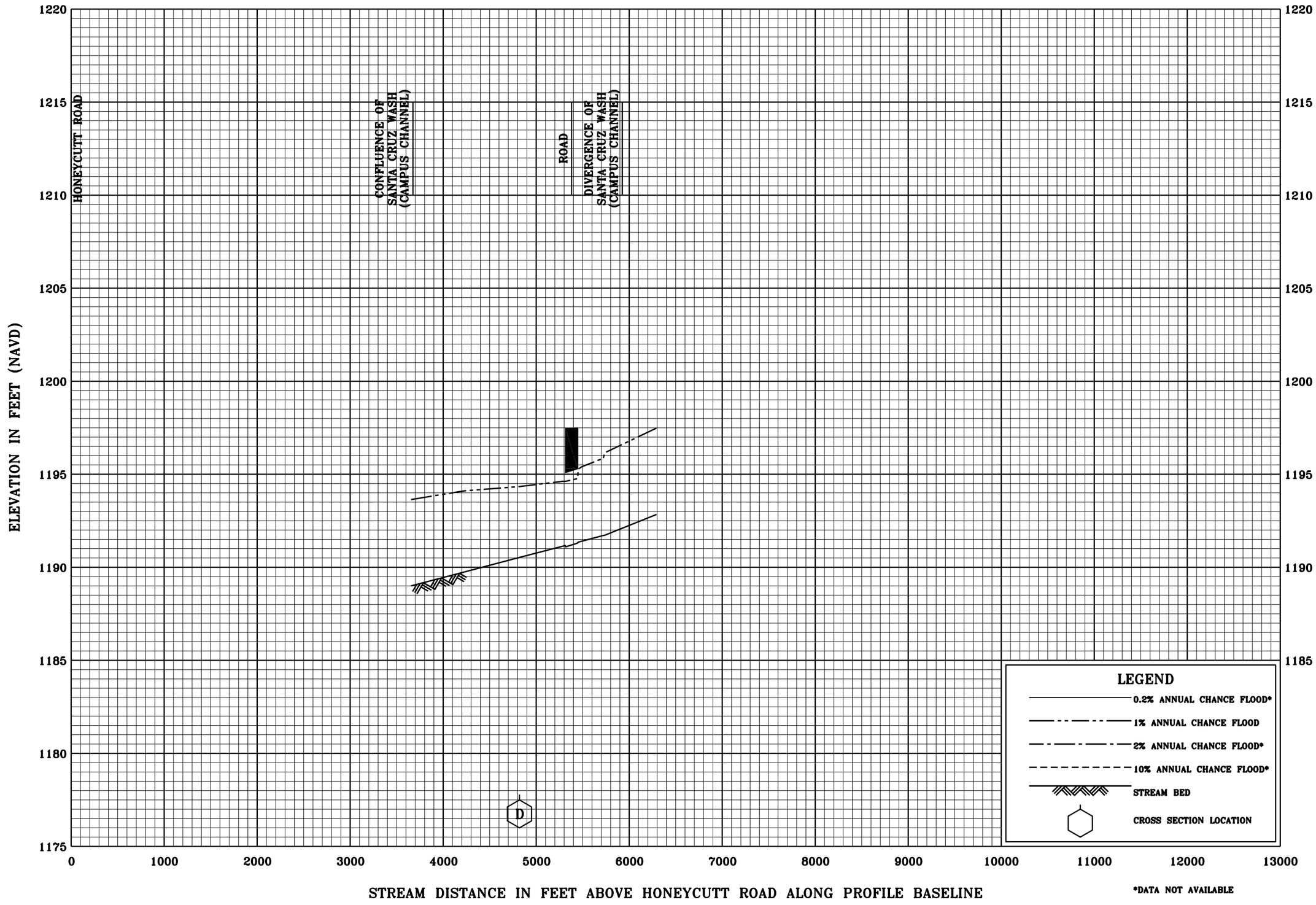

FLOOD PROFILES

SANTA CRUZ WASH (W-P CHANNEL)

FEDERAL EMERGENCY MANAGEMENT AGENCY

PINAL COUNTY, AZ
AND INCORPORATED AREAS

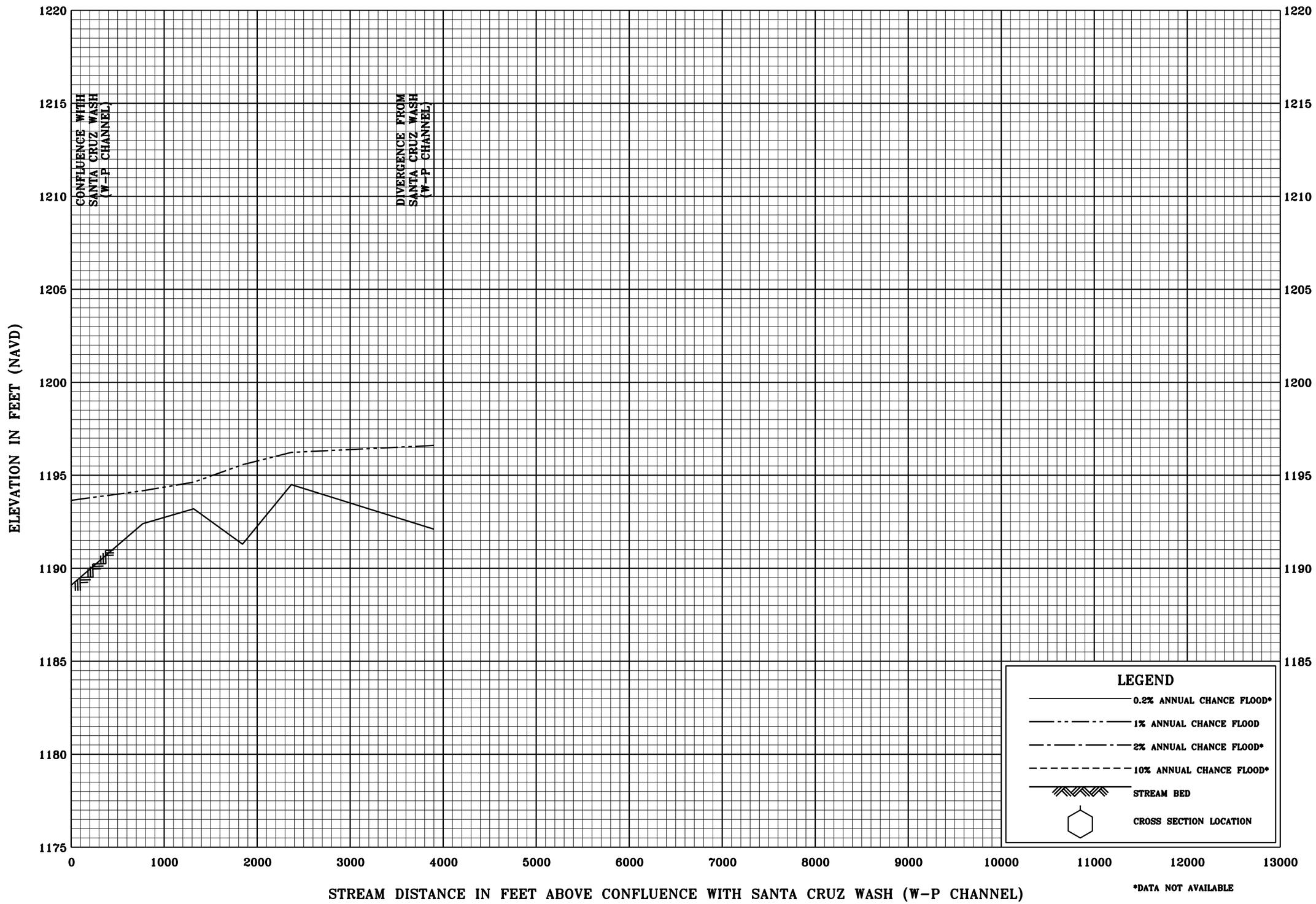

FLOOD PROFILES

SANTA CRUZ WASH (CAMPUS CHANNEL)

FEDERAL EMERGENCY MANAGEMENT AGENCY

PINAL COUNTY, AZ
AND INCORPORATED AREAS

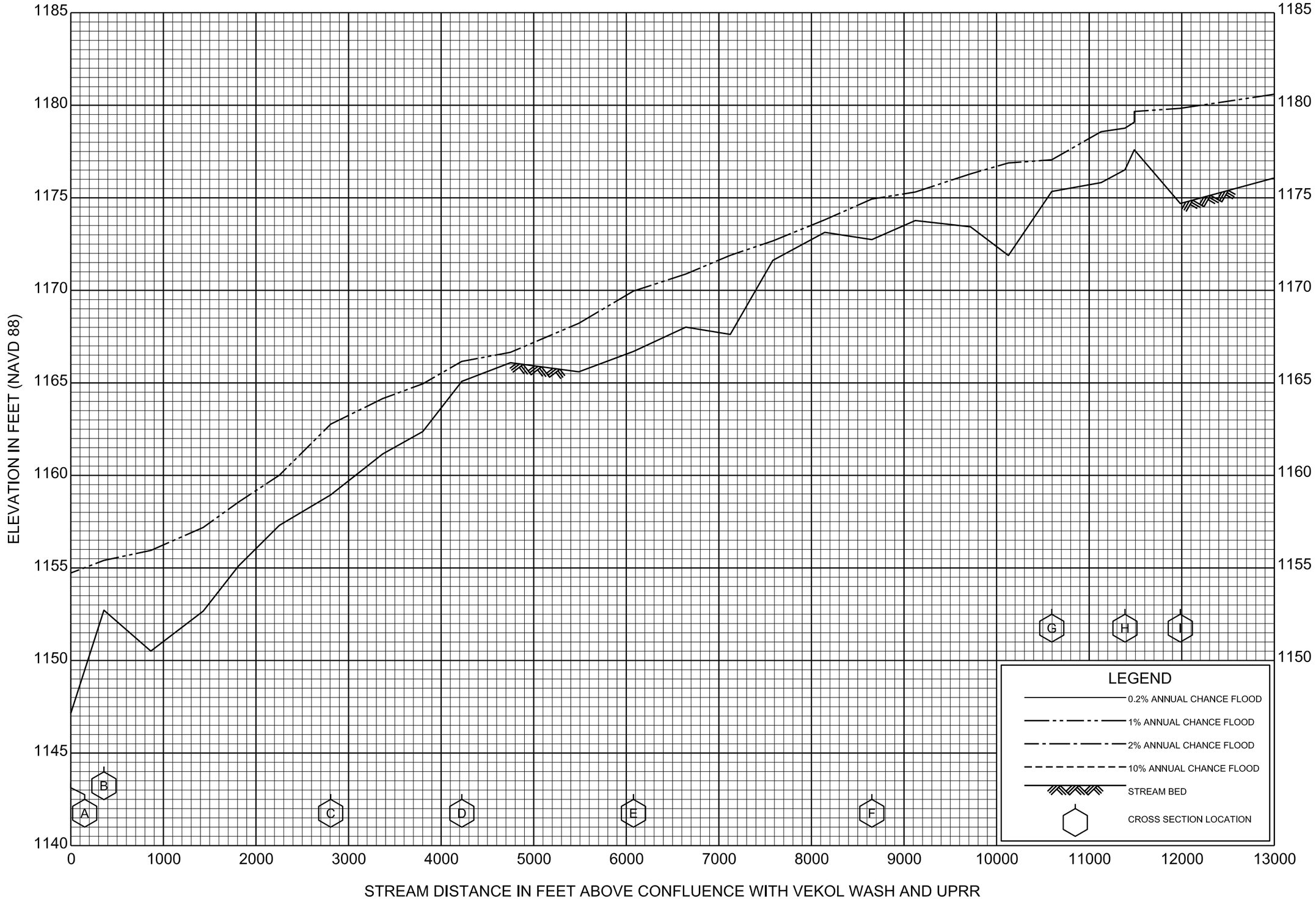

FLOOD PROFILES

VEKOL WASH TRIBUTARY

FEDERAL EMERGENCY MANAGEMENT AGENCY

PINAL COUNTY, AZ

AND INCORPORATED AREAS

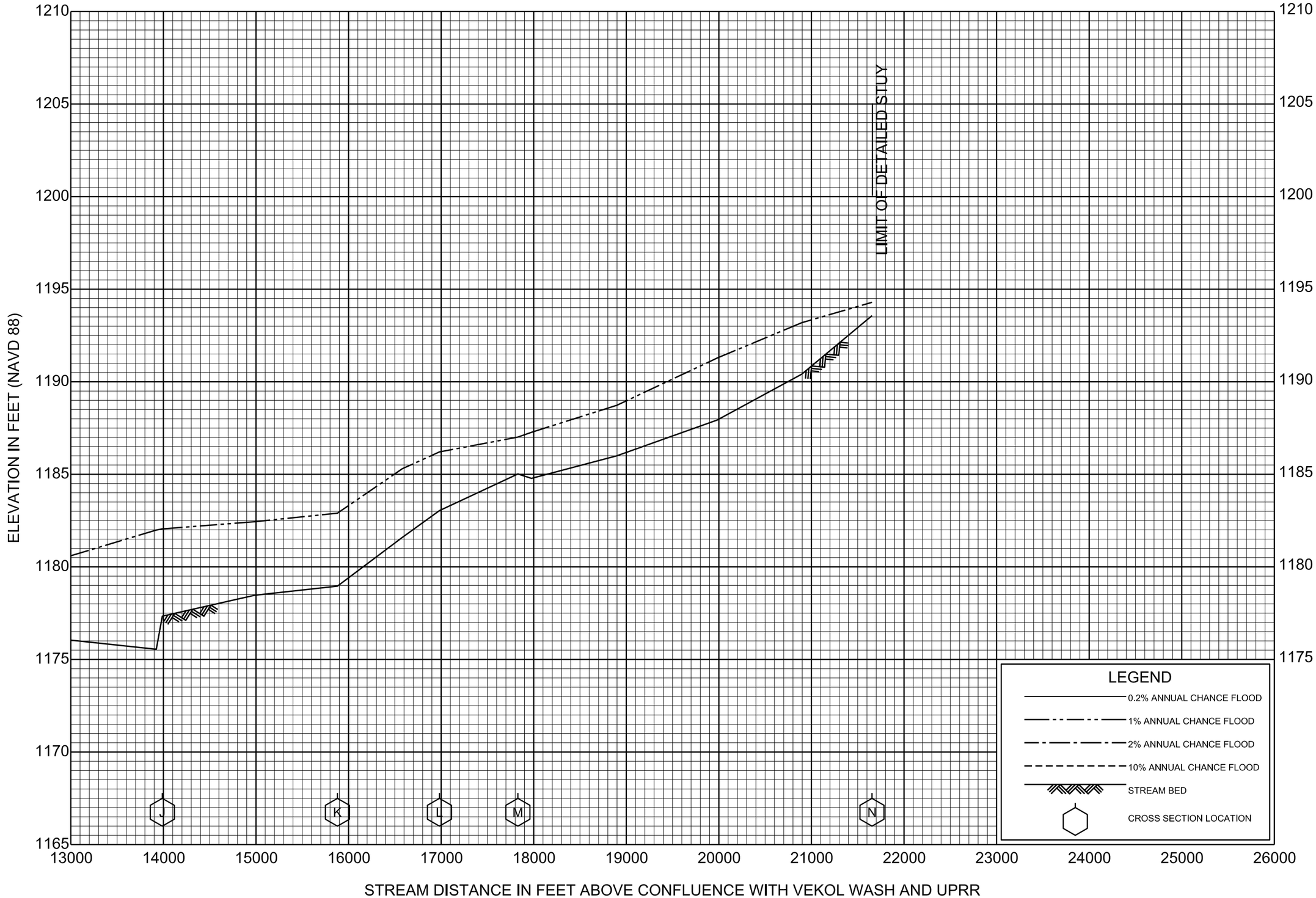

FLOOD PROFILES

VEKOL WASH TRIBUTARY

FEDERAL EMERGENCY MANAGEMENT AGENCY

PINAL COUNTY, AZ

AND INCORPORATED AREAS

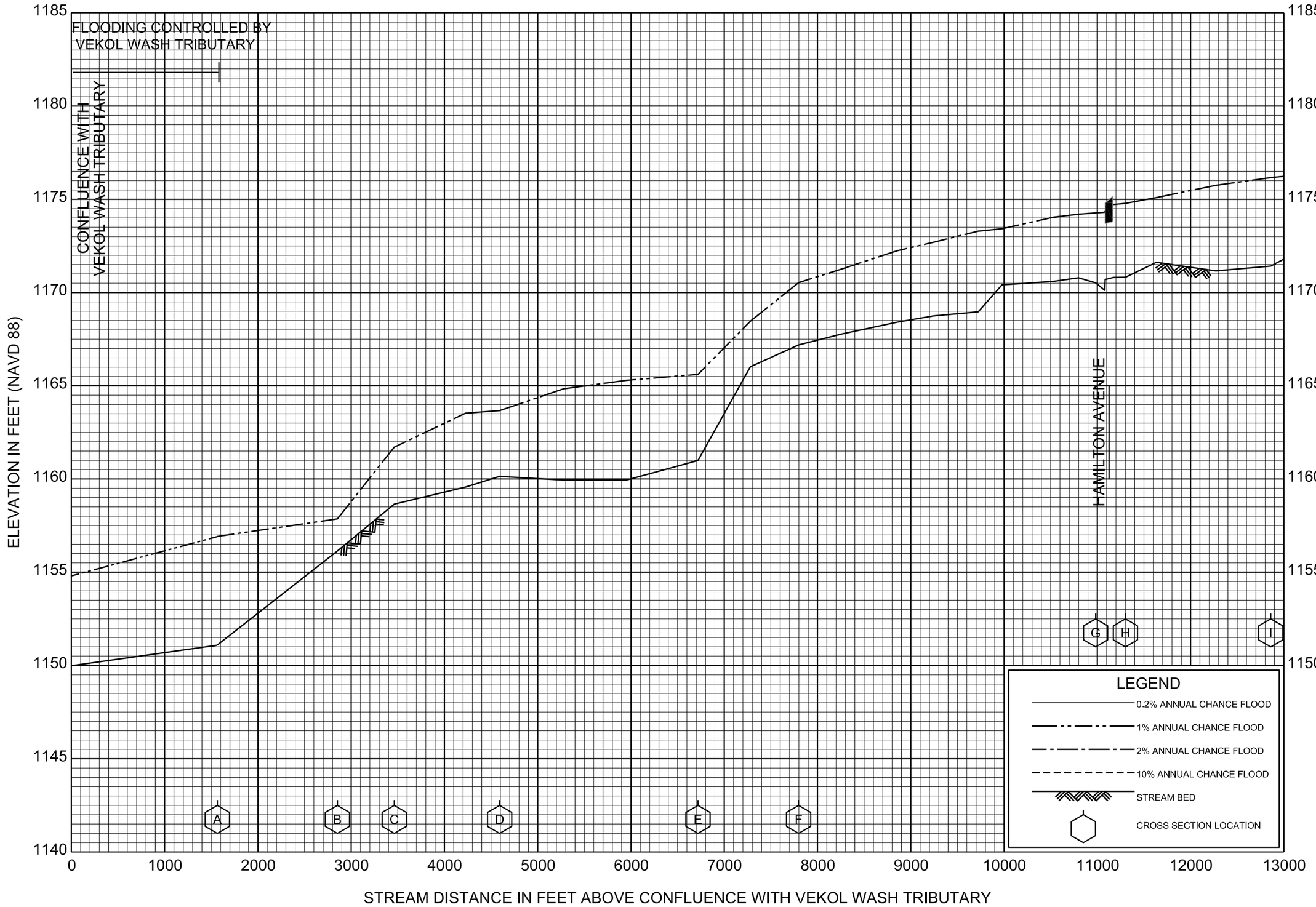

FLOOD PROFILES

VEKOL WASH CHANNEL

FEDERAL EMERGENCY MANAGEMENT AGENCY

PINAL COUNTY, AZ

AND INCORPORATED AREAS

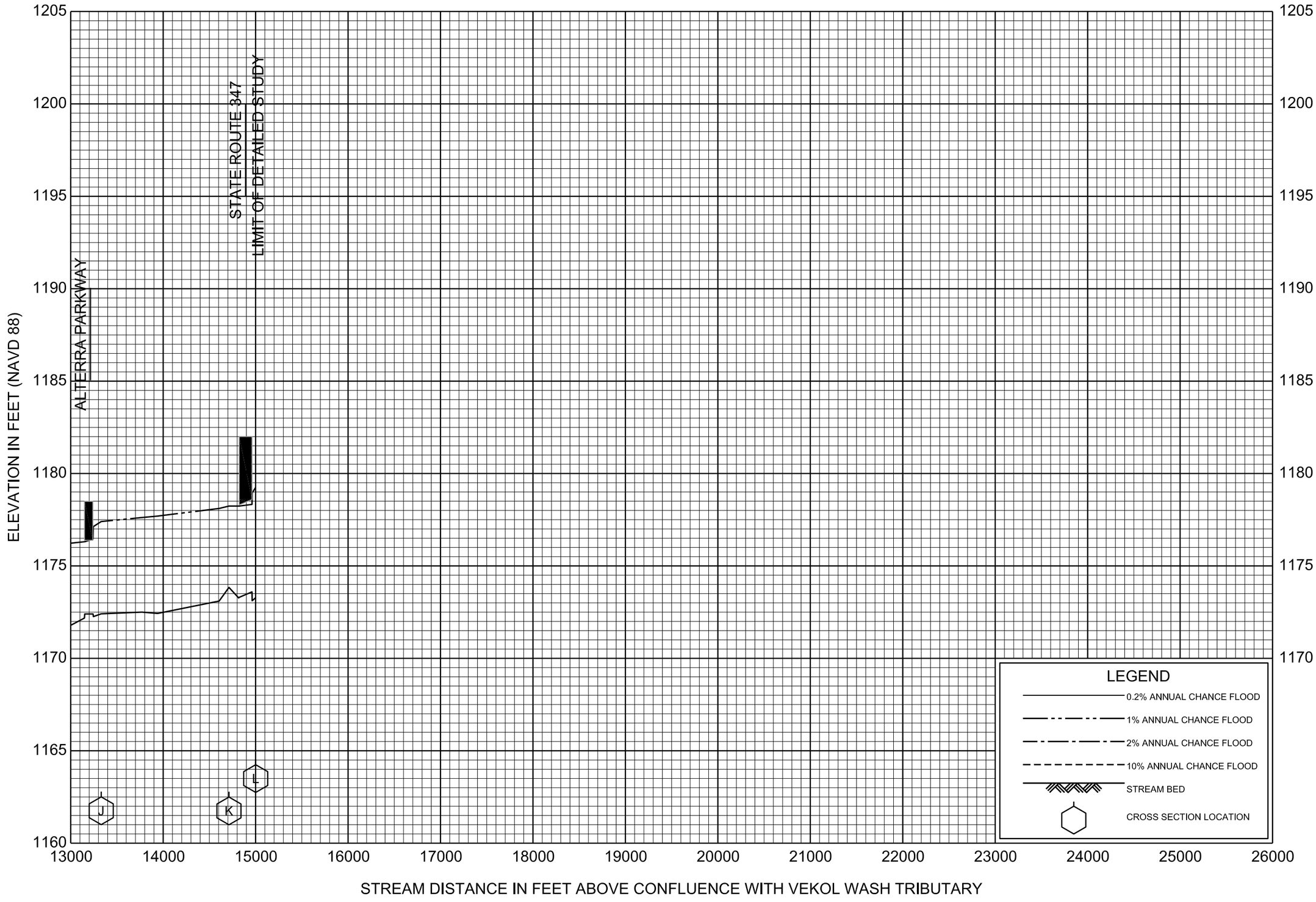

FLOOD PROFILES

VEKOL WASH CHANNEL

FEDERAL EMERGENCY MANAGEMENT AGENCY

PINAL COUNTY, AZ

AND INCORPORATED AREAS

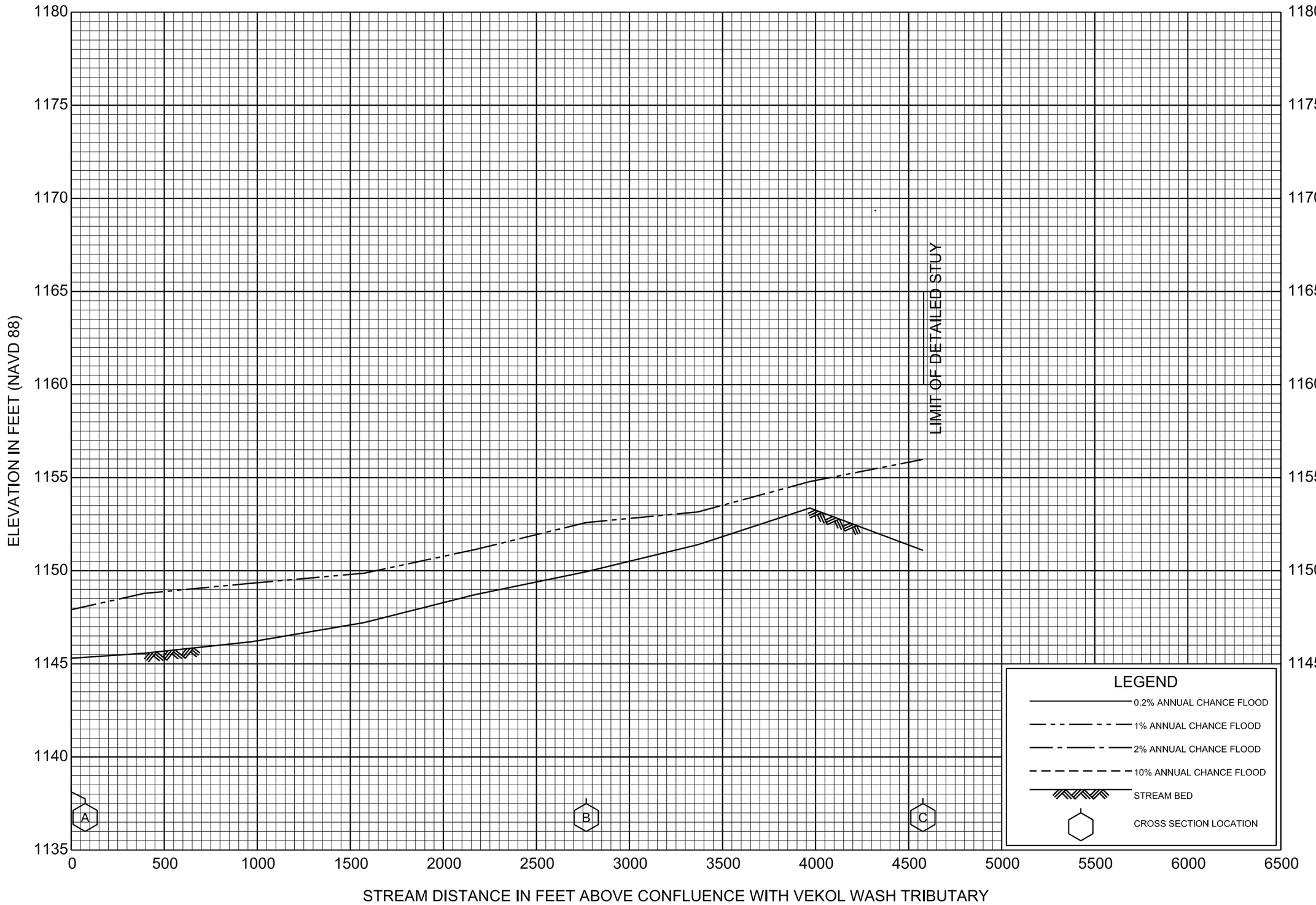

FLOOD PROFILES

UNNAMED WASH

FEDERAL EMERGENCY MANAGEMENT AGENCY

PINAL COUNTY, AZ

AND INCORPORATED AREAS